

# GISSmodelE Seasonal Benchmarking Plots

## Total Precipitation

0K OA . . . . .	2
6K OA . . . . .	5
6K OA – 0K OA . . . . .	9

## 2m Air Temperature

0K OA . . . . .	13
6K OA . . . . .	15
6K OA – 0K OA . . . . .	17

## Sea Ice Concentration

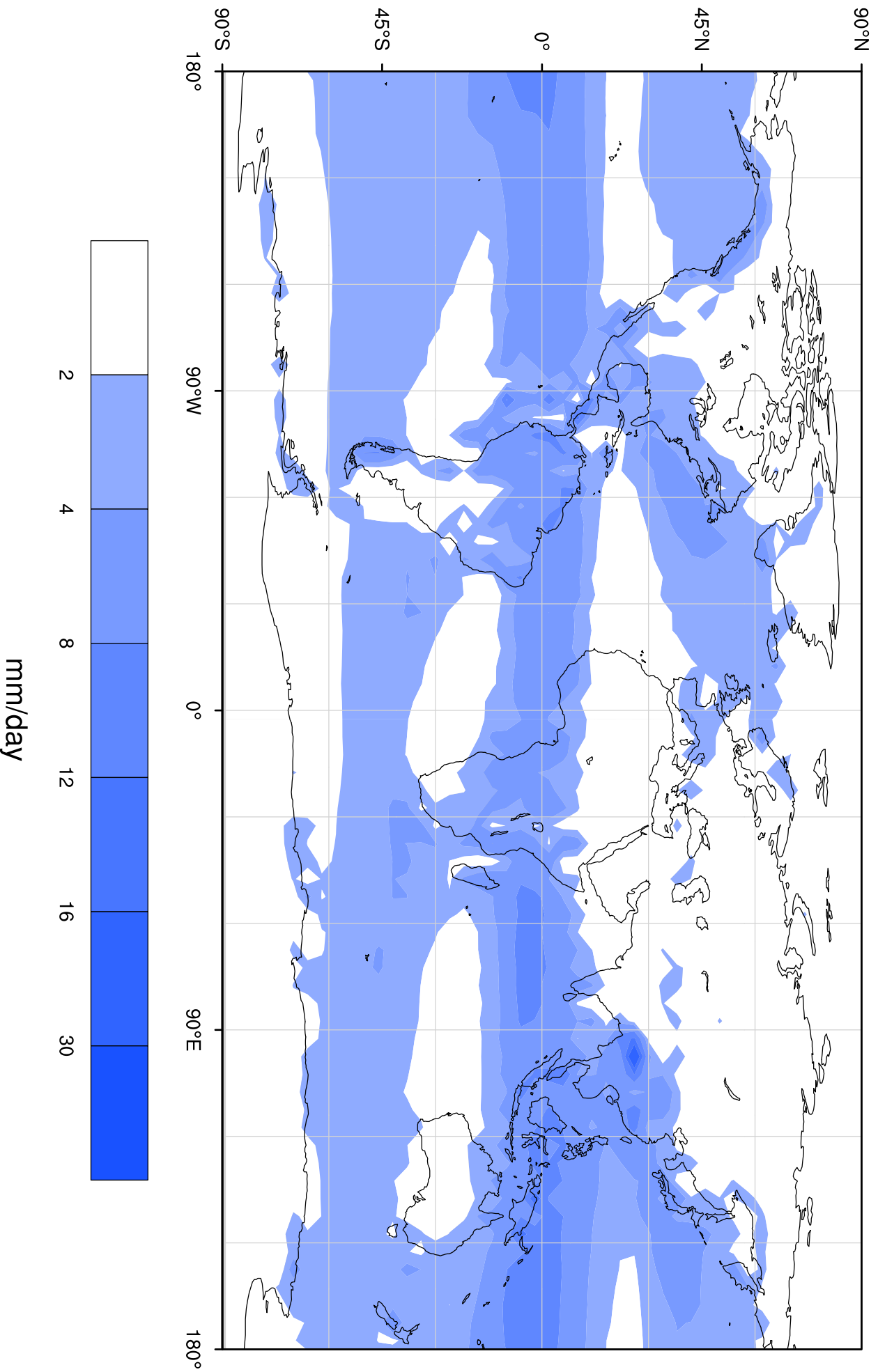
0K OA . . . . .	19
-----------------	----

## Sea Surface Temperature

0K OA . . . . .	23
-----------------	----

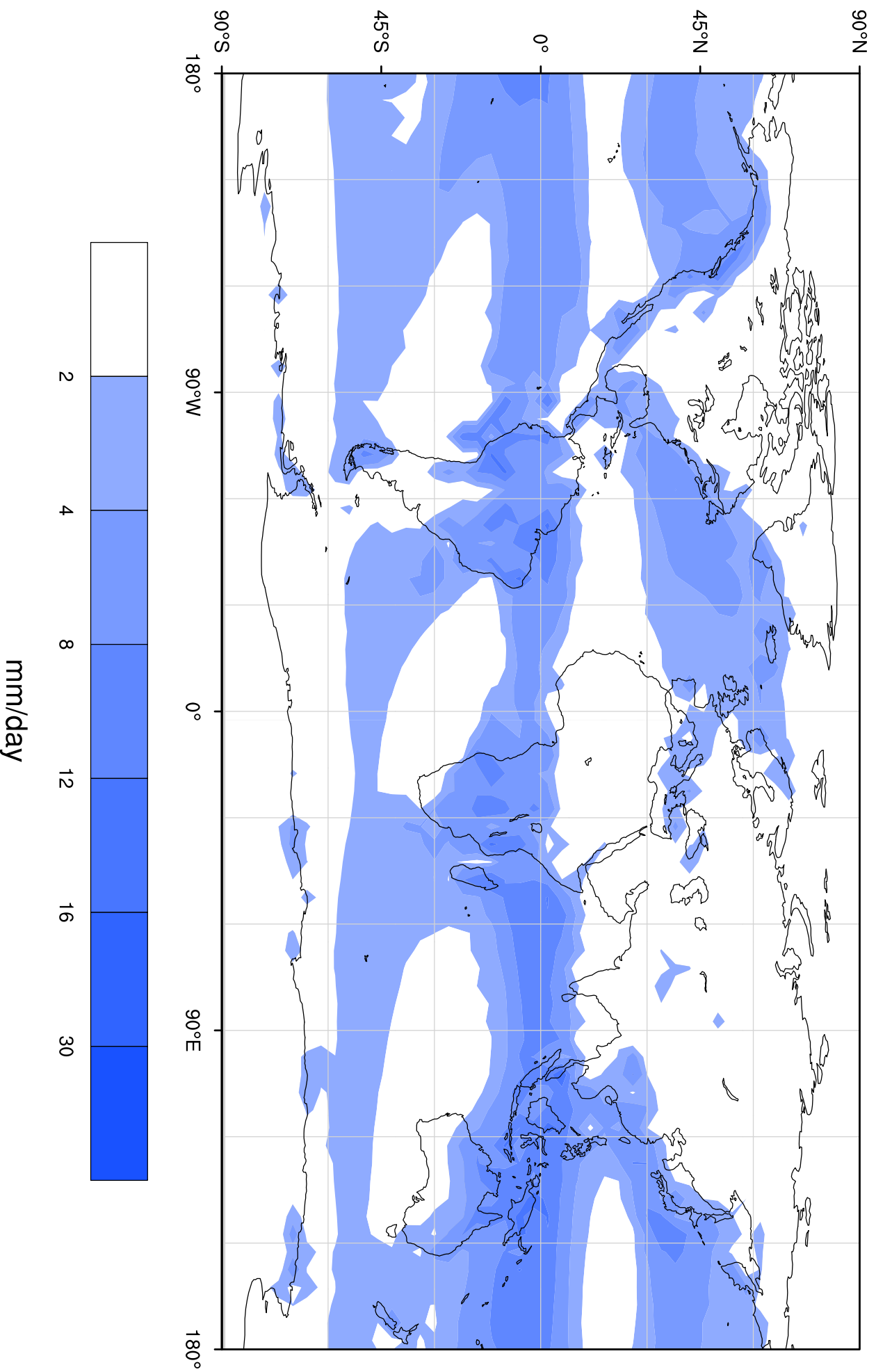
GISSmodelE Annual Total Precipitation (0K OA)

18 May 2005



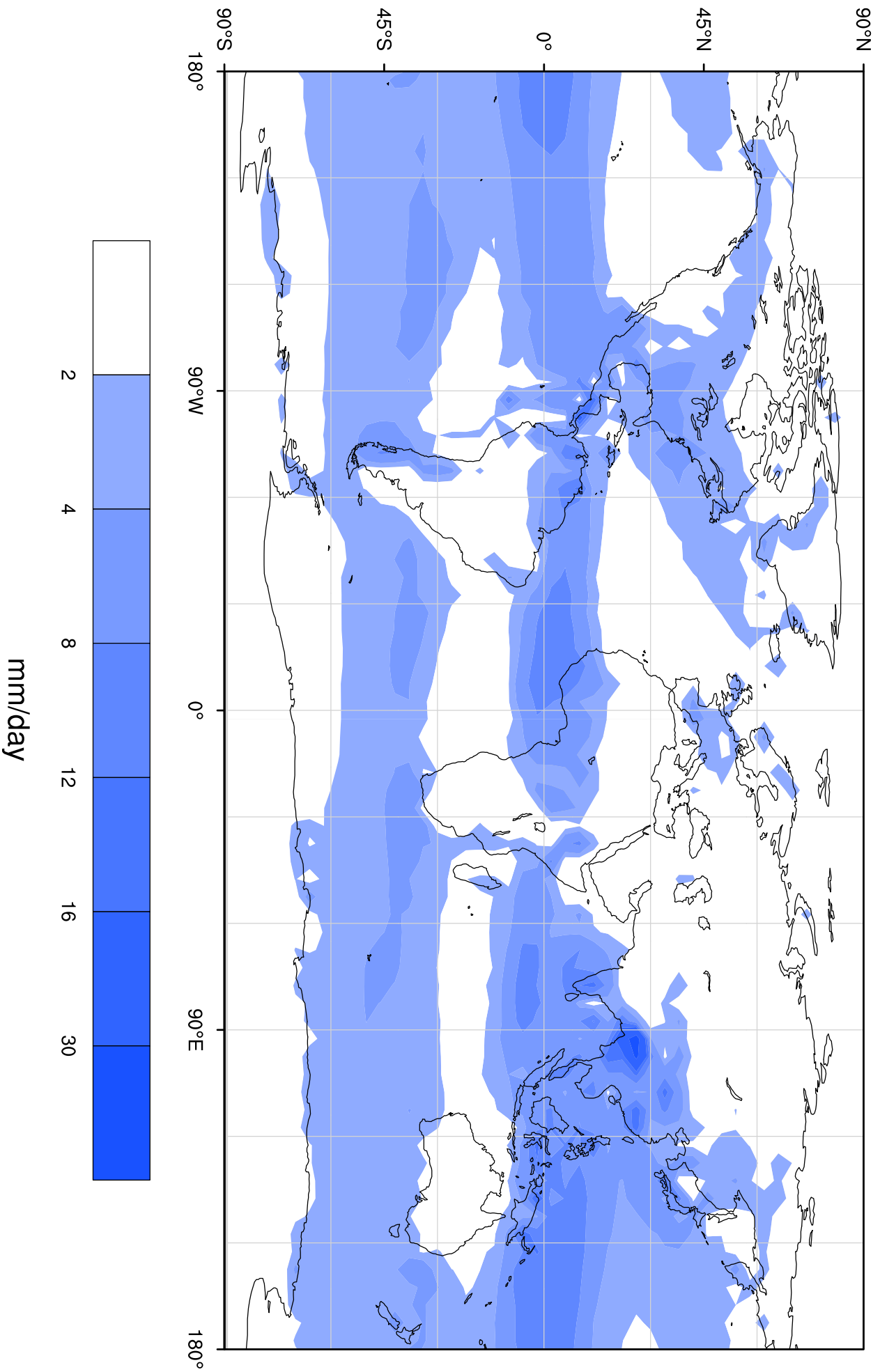
GISSmodelE DJF Total Precipitation (0K OA)

18 May 2005



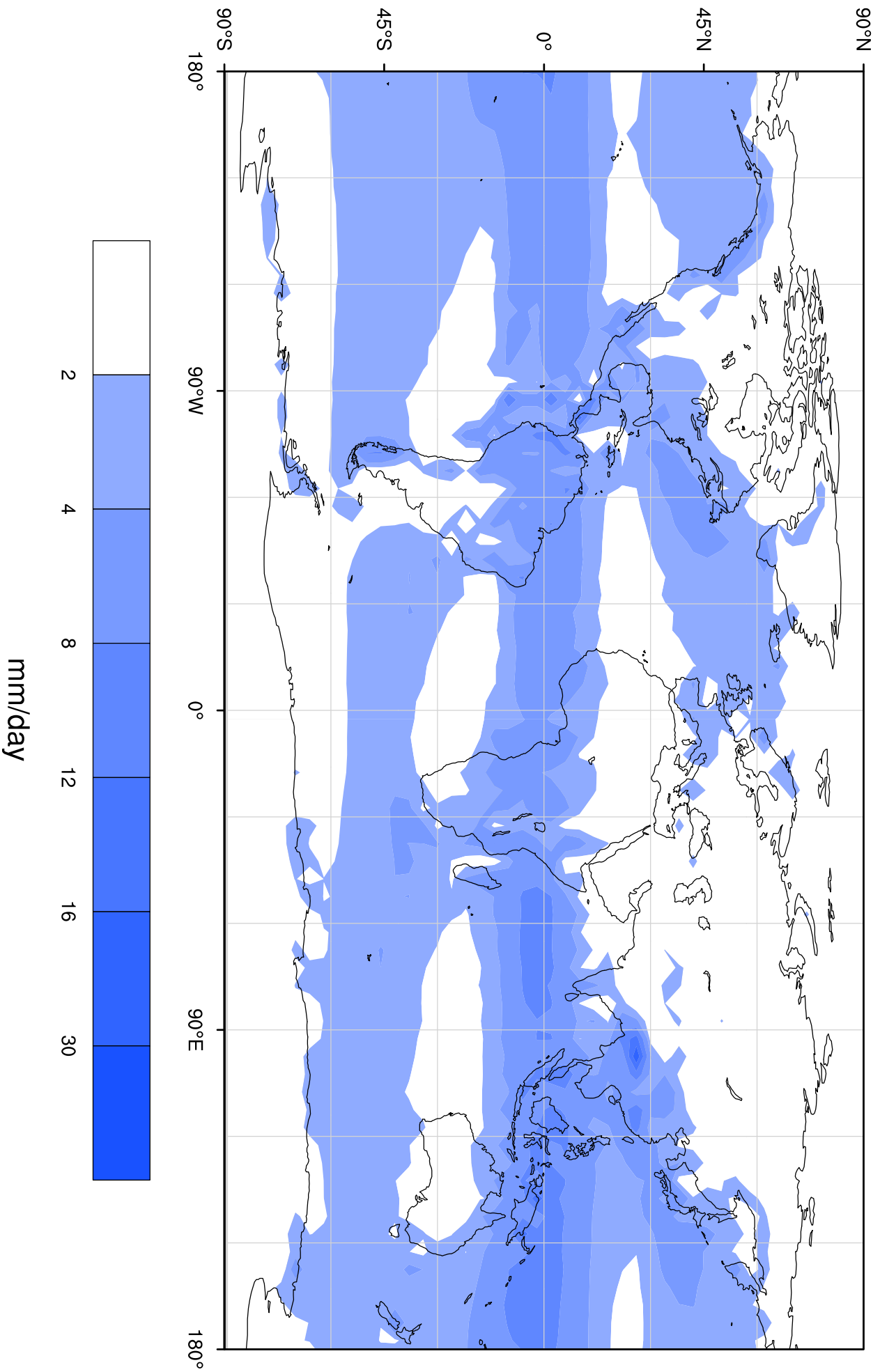
GISSmodelE JJA Total Precipitation (0K OA)

18 May 2005



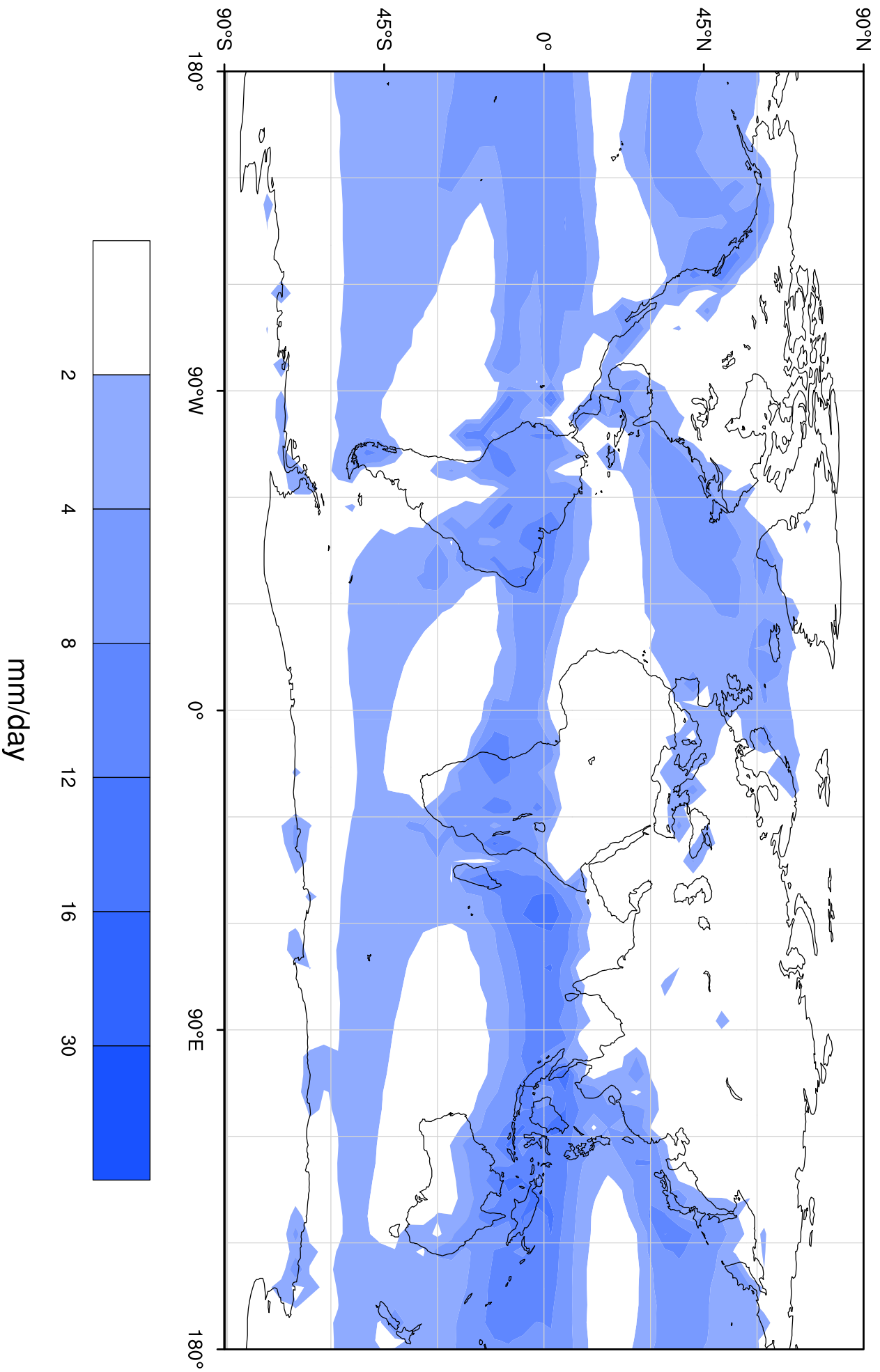
GISSmodelE Annual Total Precipitation (6K OA)

18 May 2005



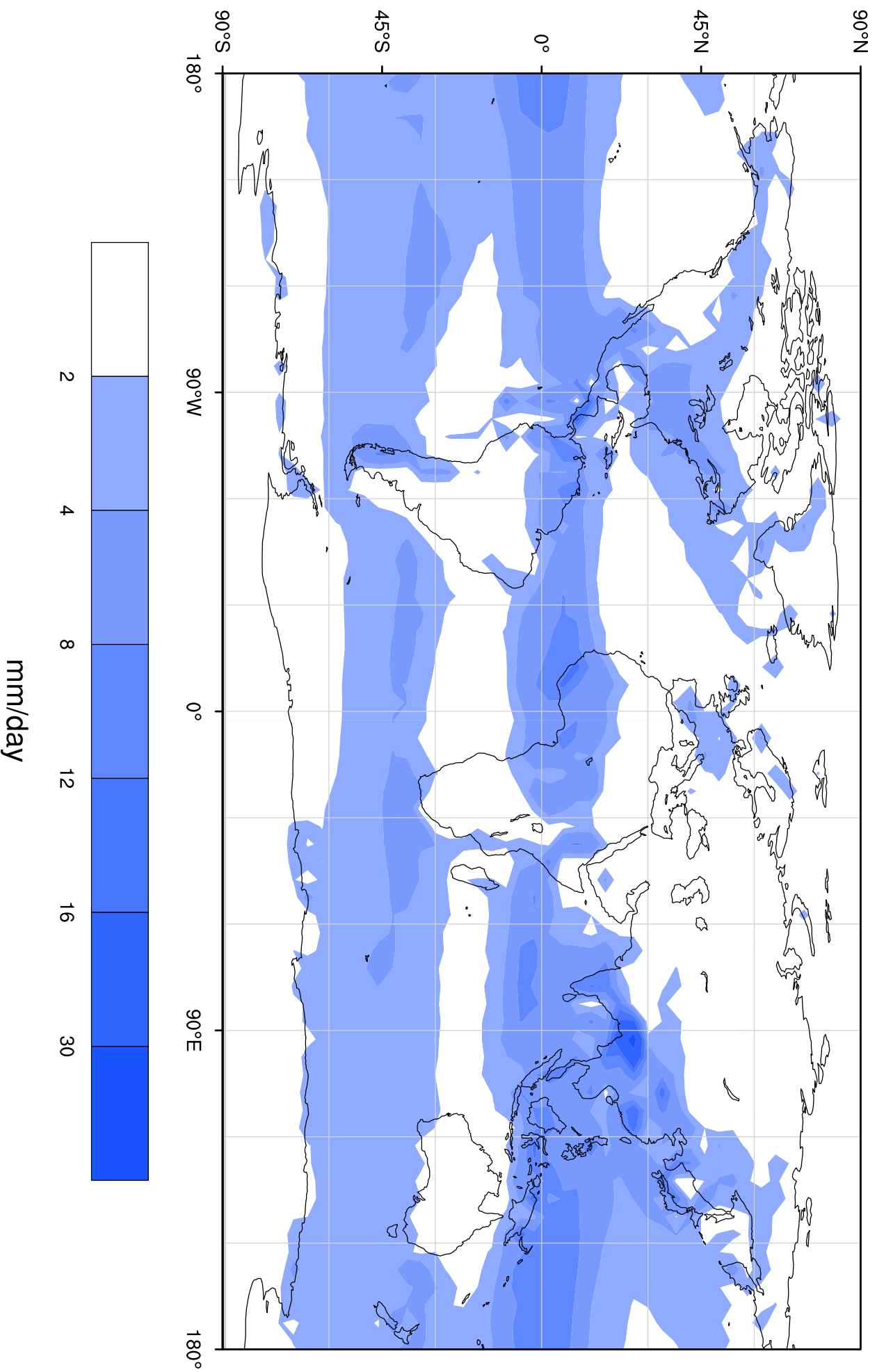
GISSmodelE DJF Total Precipitation (6K OA)

18 May 2005

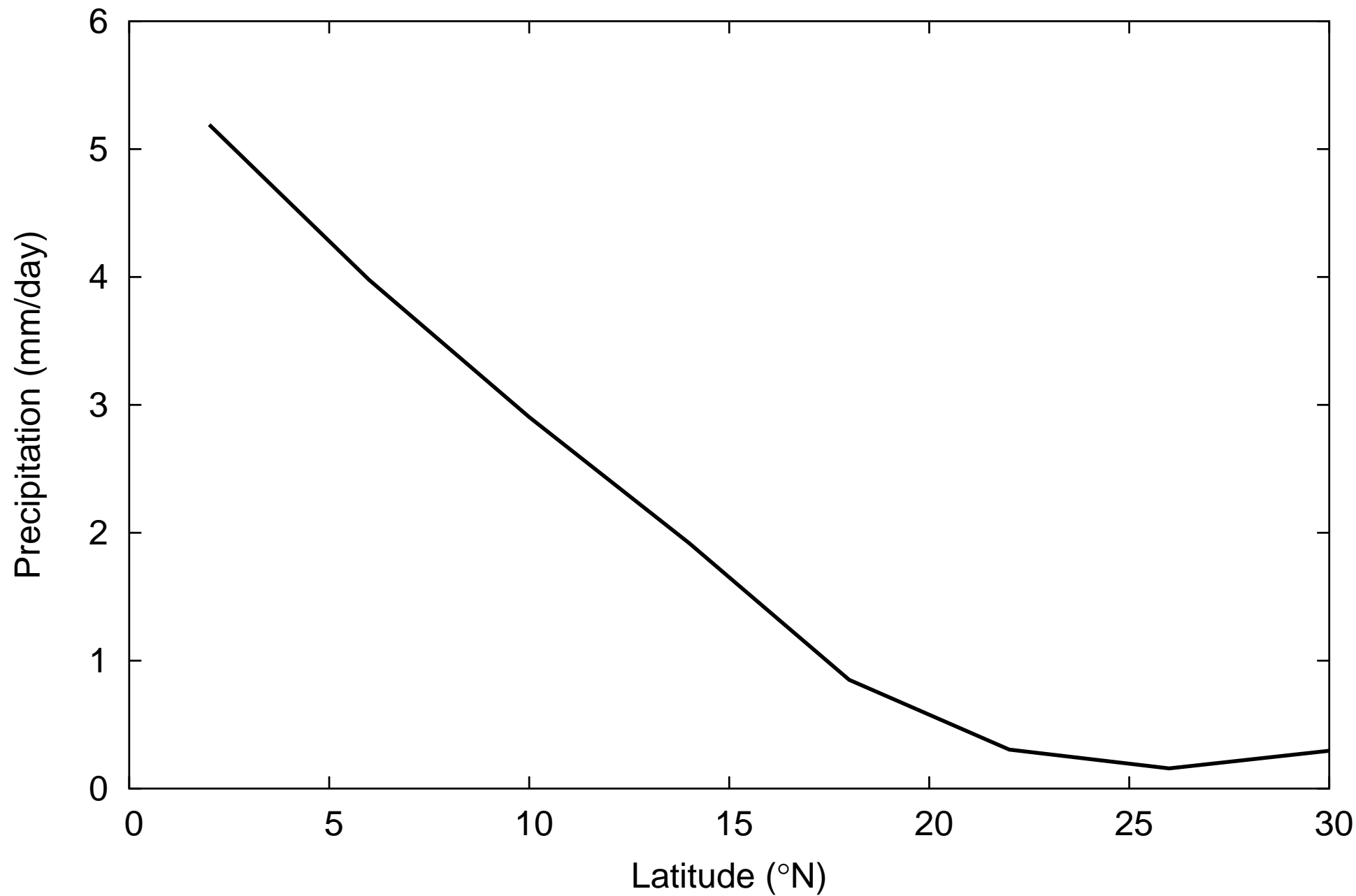


GISSmodelE JJA Total Precipitation (6K OA)

18 May 2005



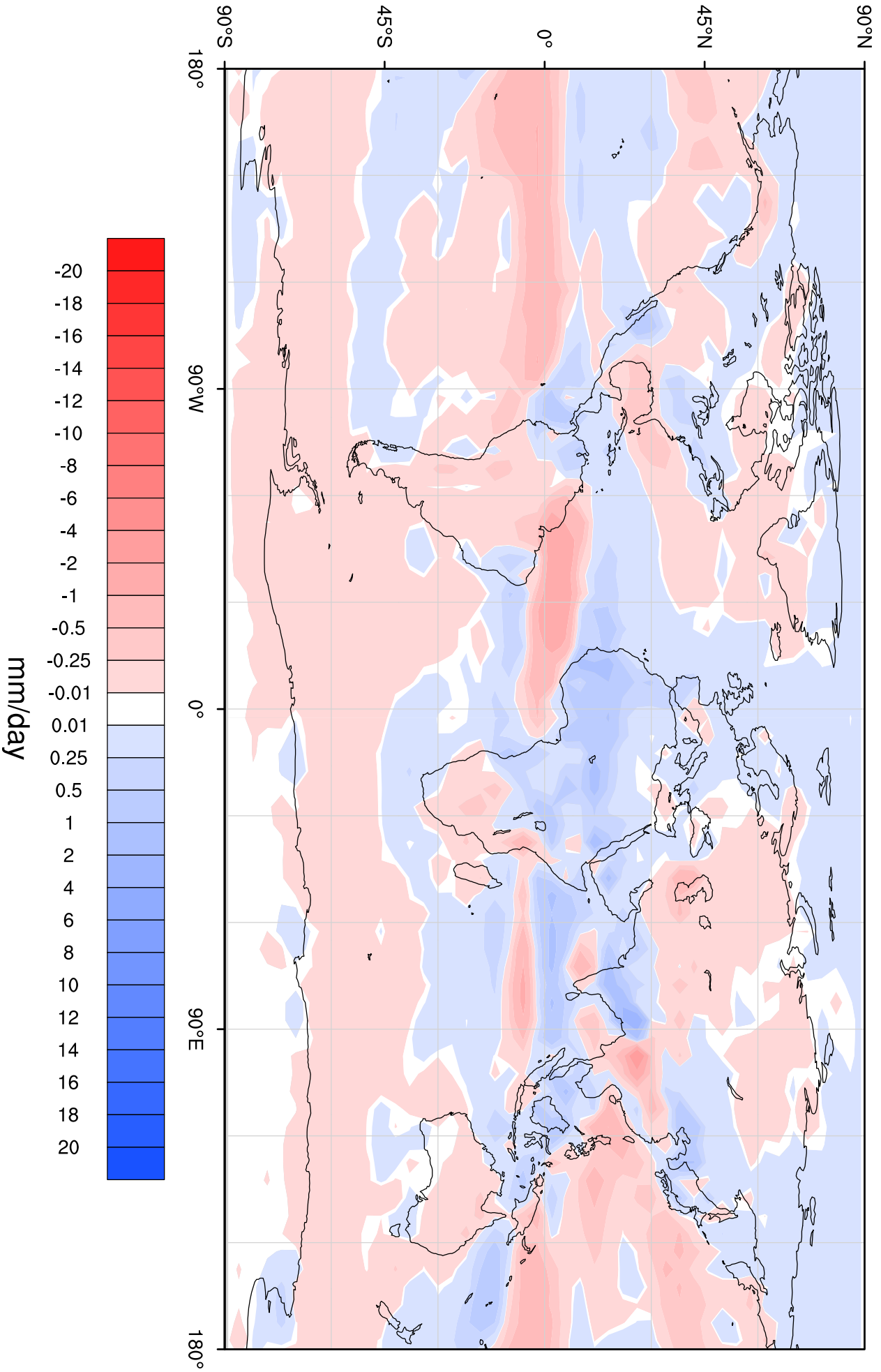
GISSmodelE Zonally Averaged Africa Precipitation (6K OA)





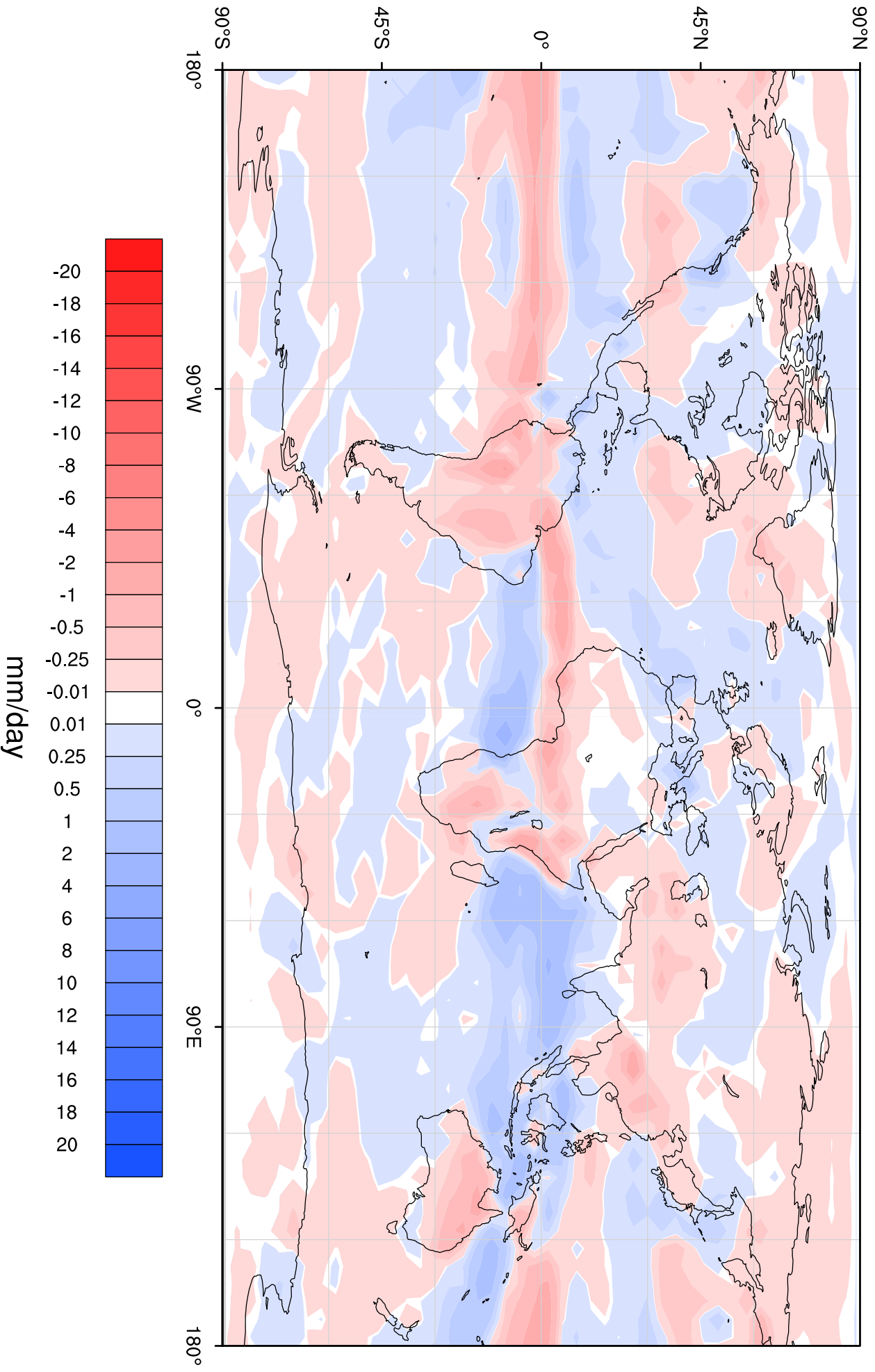
GISSmodelE Annual Total Precipitation (6K OA - 0K OA)

18 May 2005



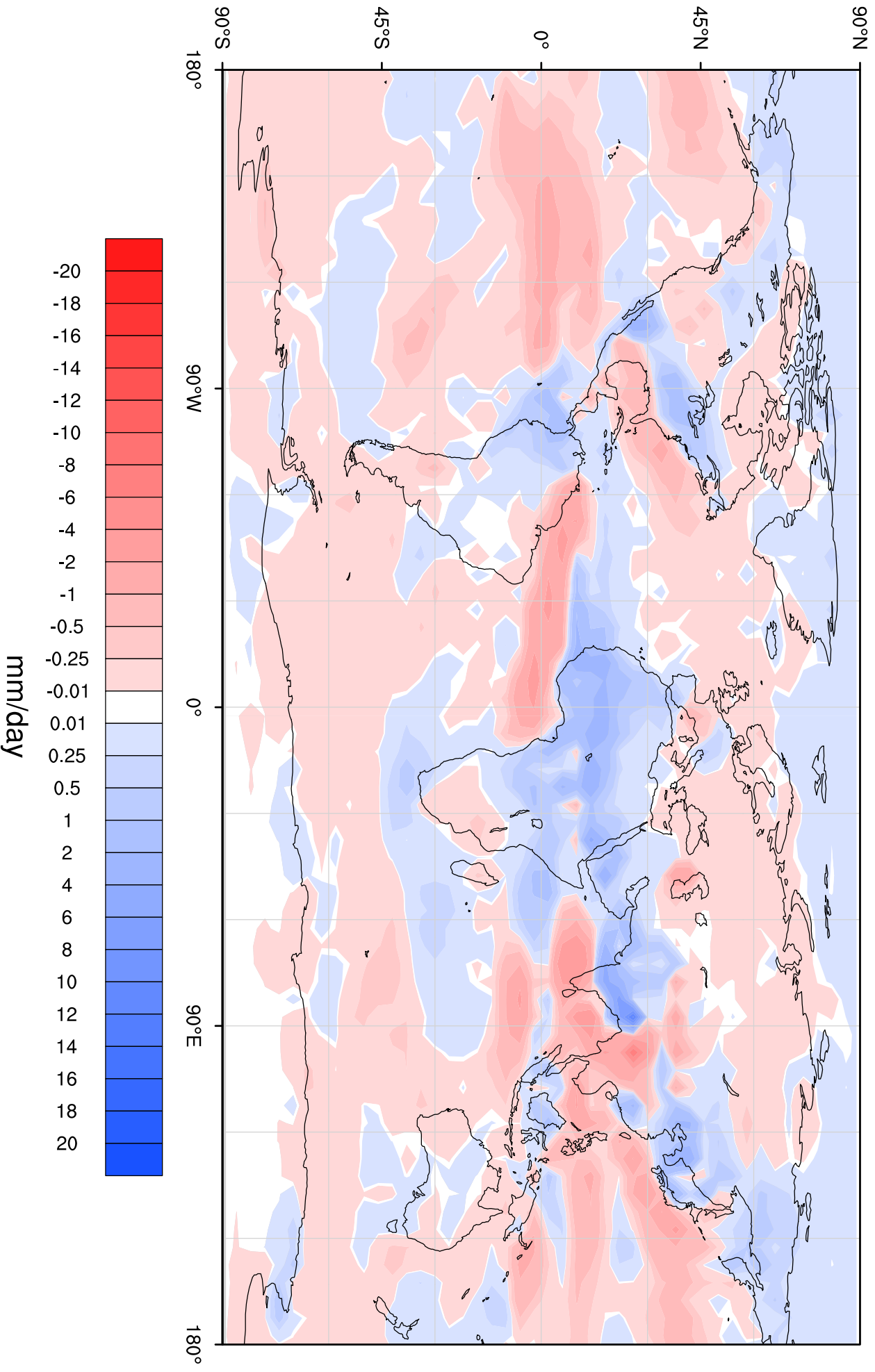
GISSmodelE DJF Total Precipitation (6K OA - 0K OA)

18 May 2005

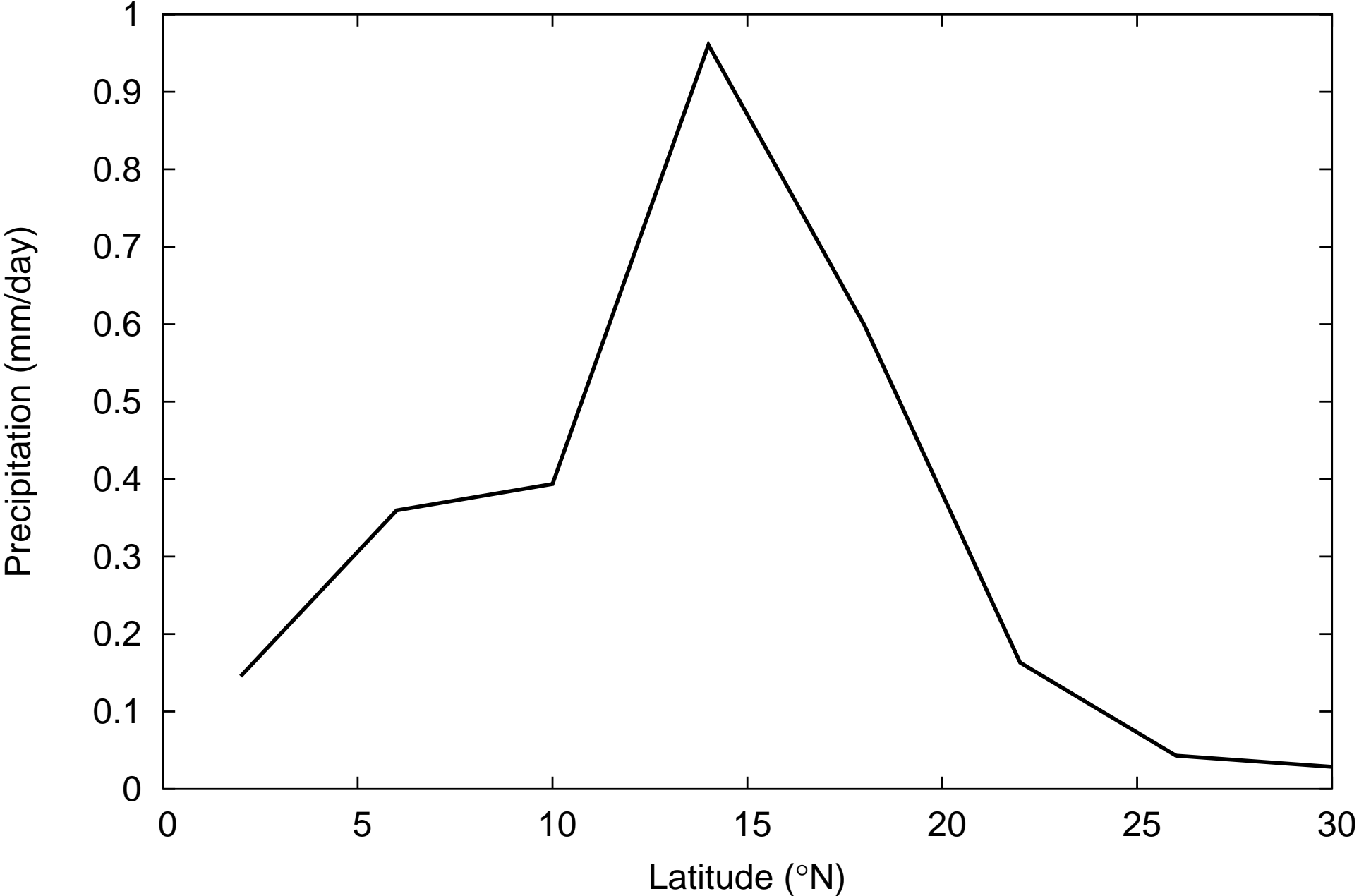


GISSmodelE JJA Total Precipitation (6K OA - 0K OA)

18 May 2005

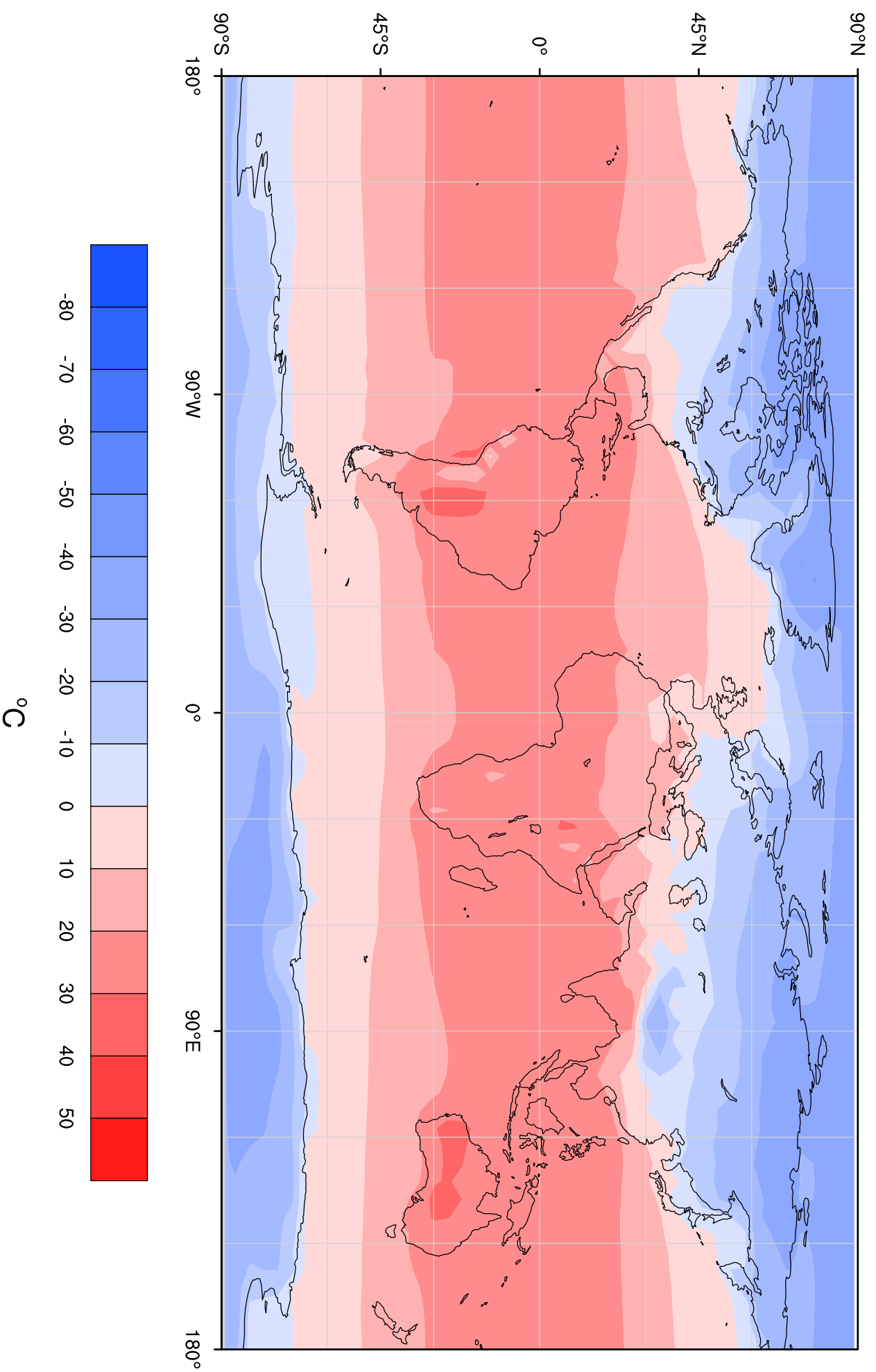


GISSmodelE Zonally Averaged Africa Precipitation (6K OA - 0K OA)



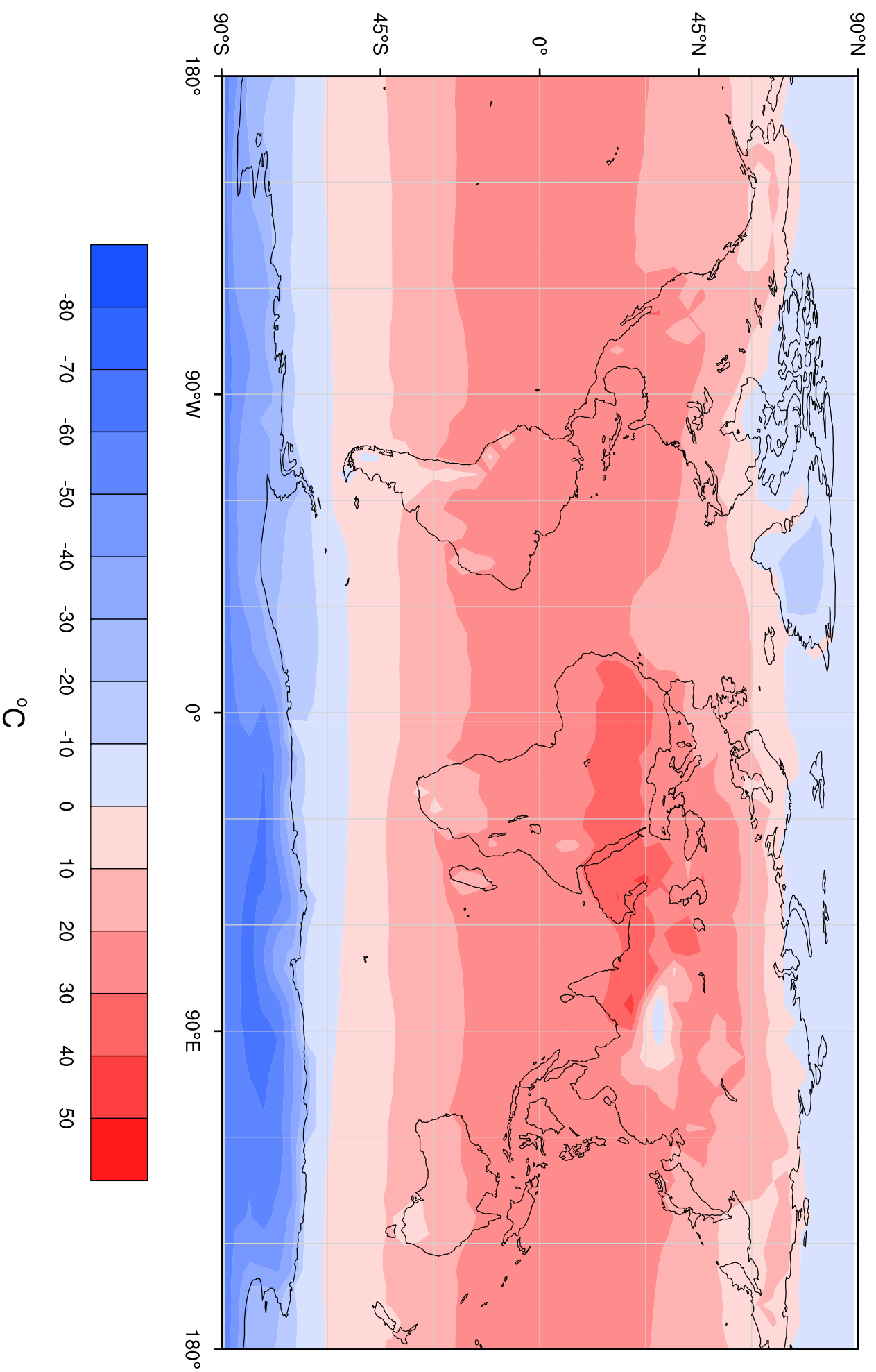
GISSmodelE DJF 2m Air Temperature (0K OA)

18 May 2005



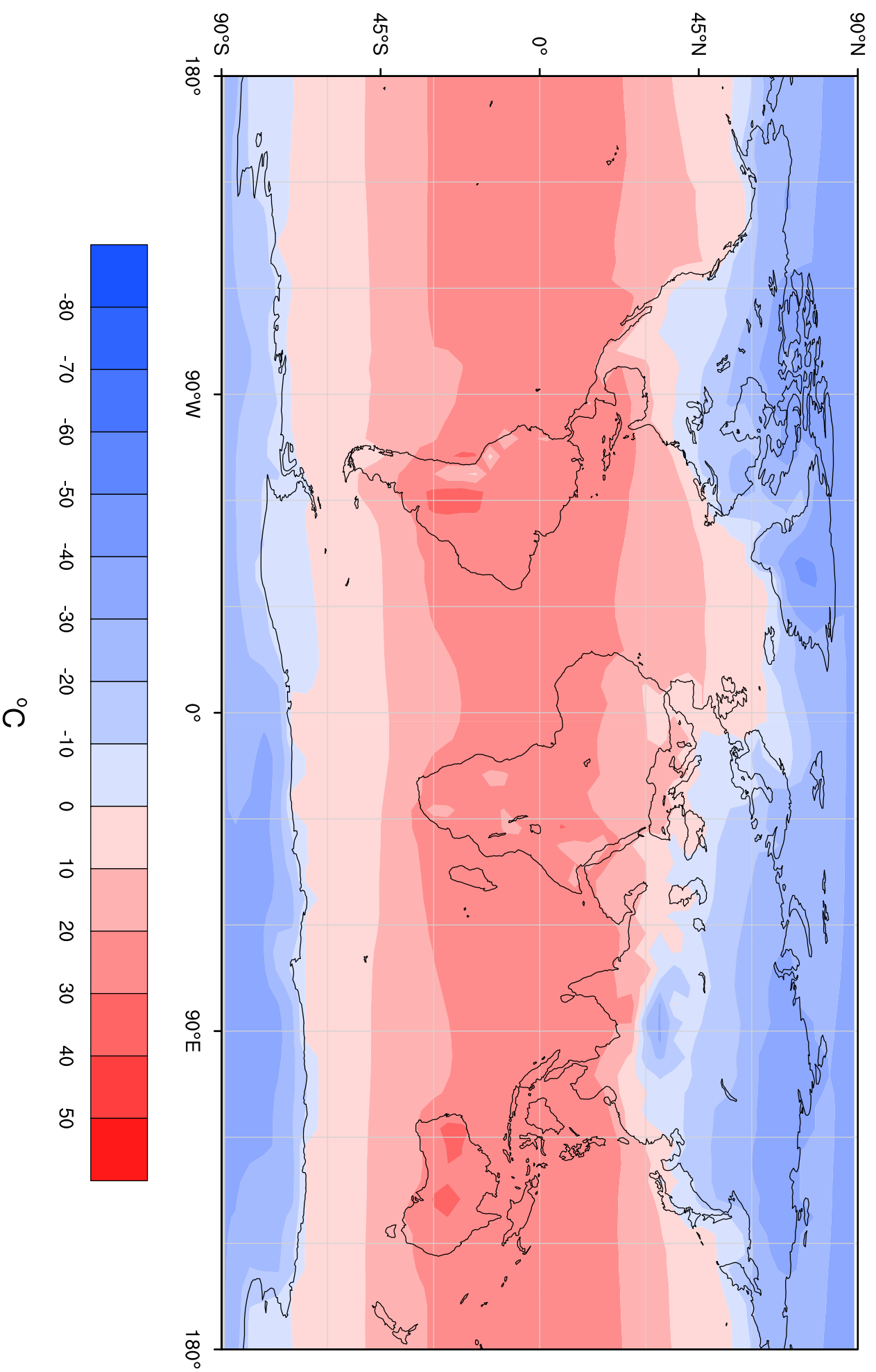
GISSmodelE JJA 2m Air Temperature (0K OA)

18 May 2005



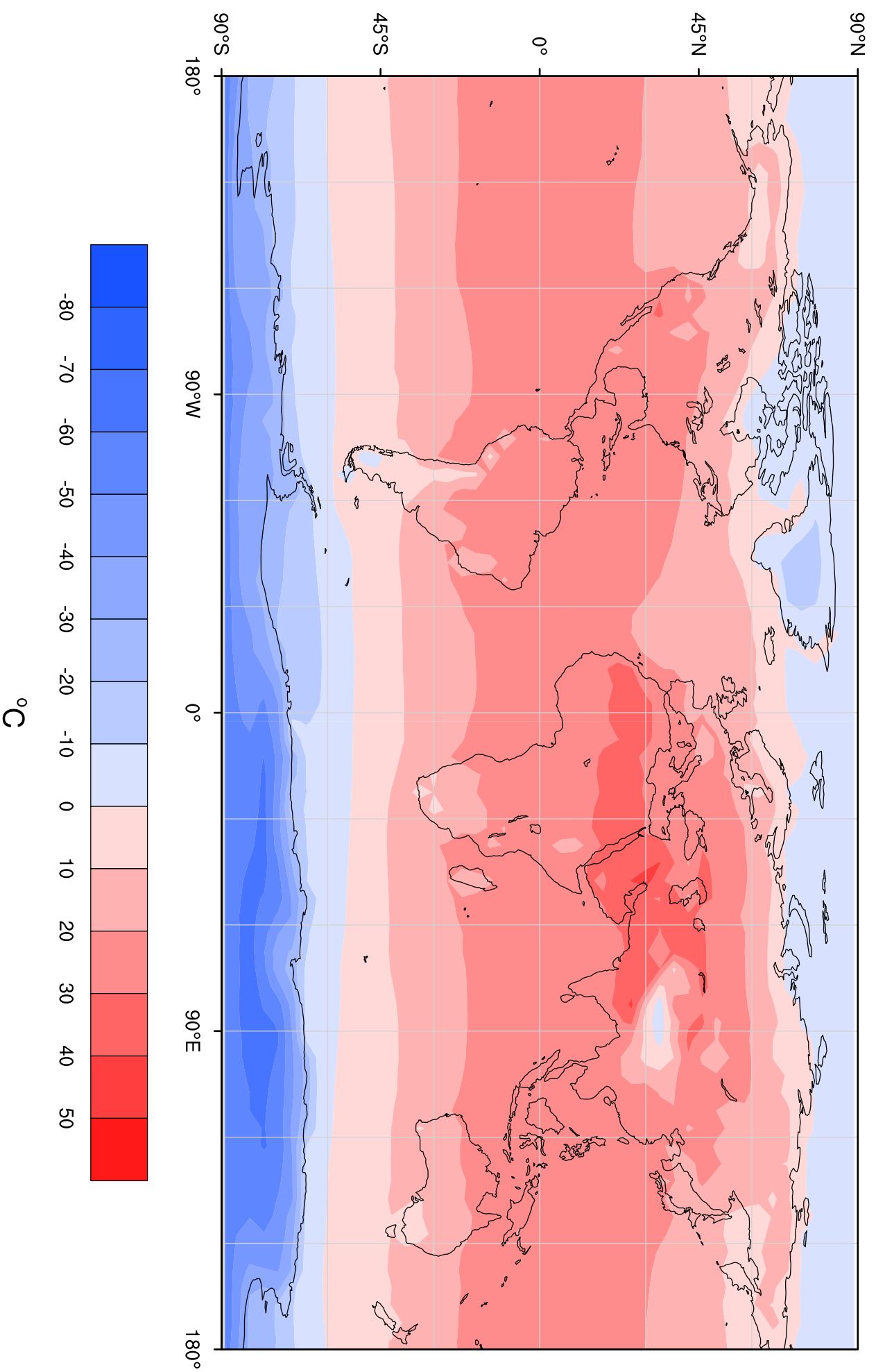
GISSmodelE DJF 2m Air Temperature (6K OA)

18 May 2005



GISSmodelE JJA 2m Air Temperature (6K OA)

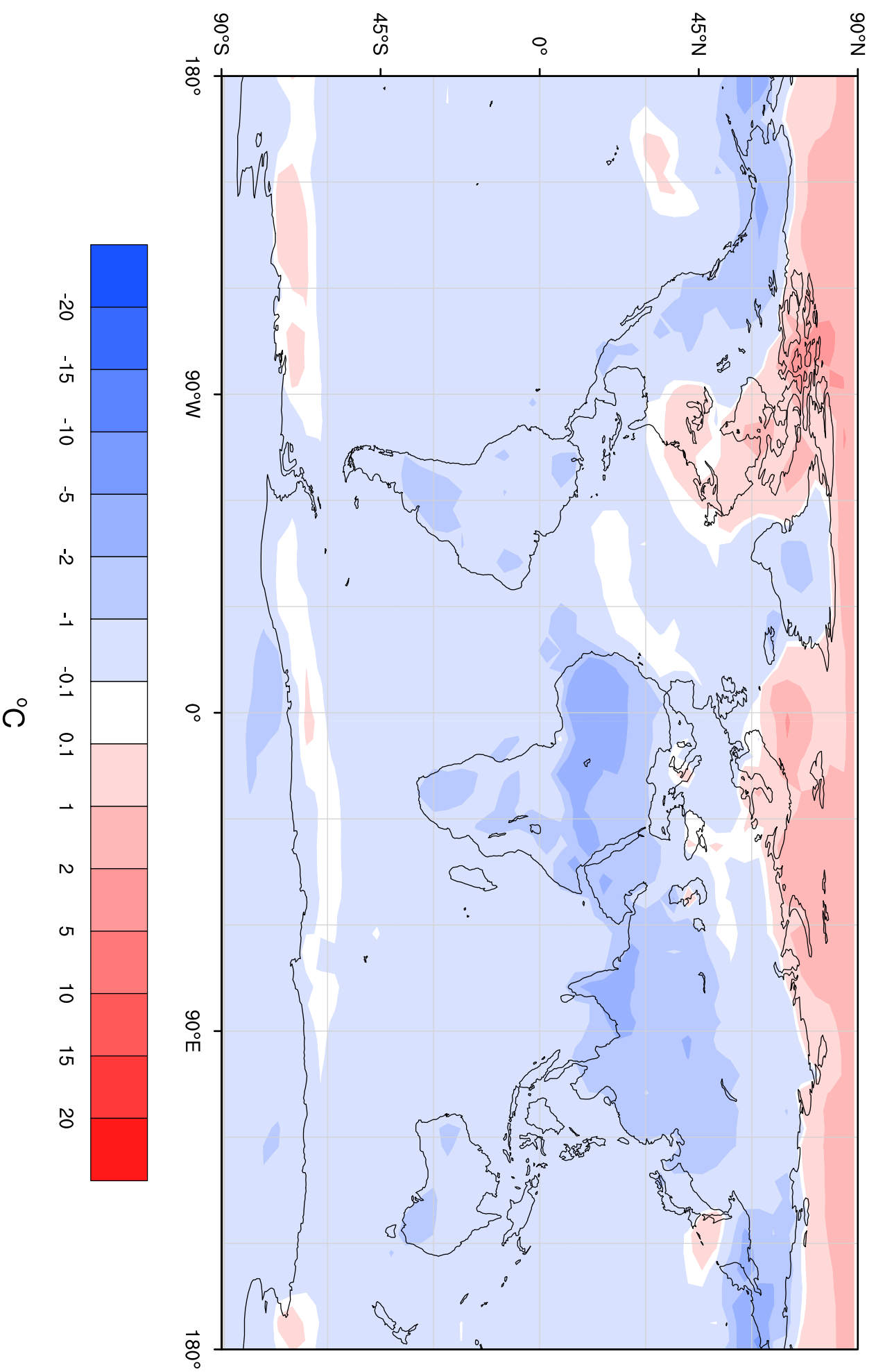
18 May 2005





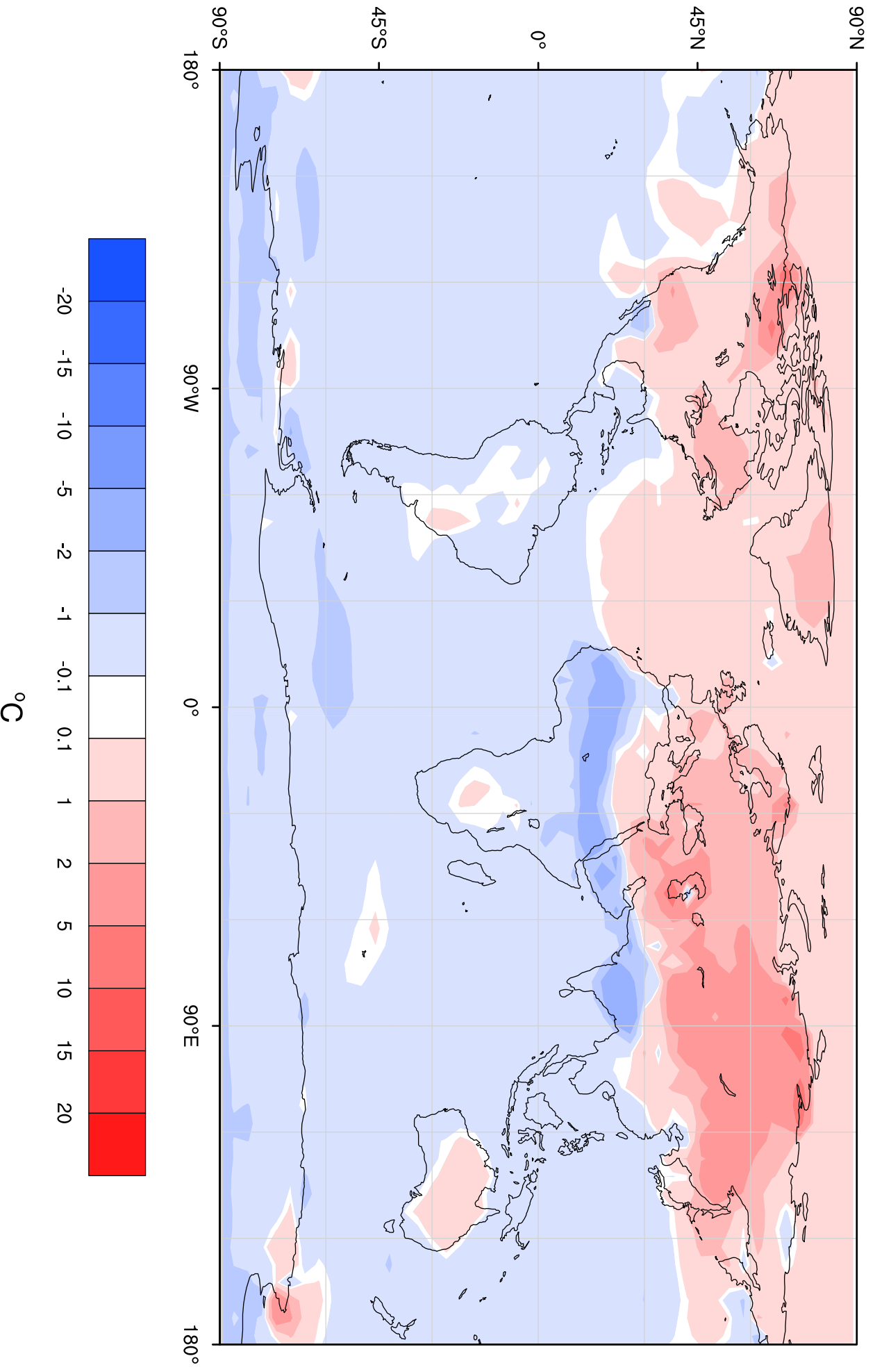
GISSmodelE DJF 2m Air Temperature (6K OA - 0K OA)

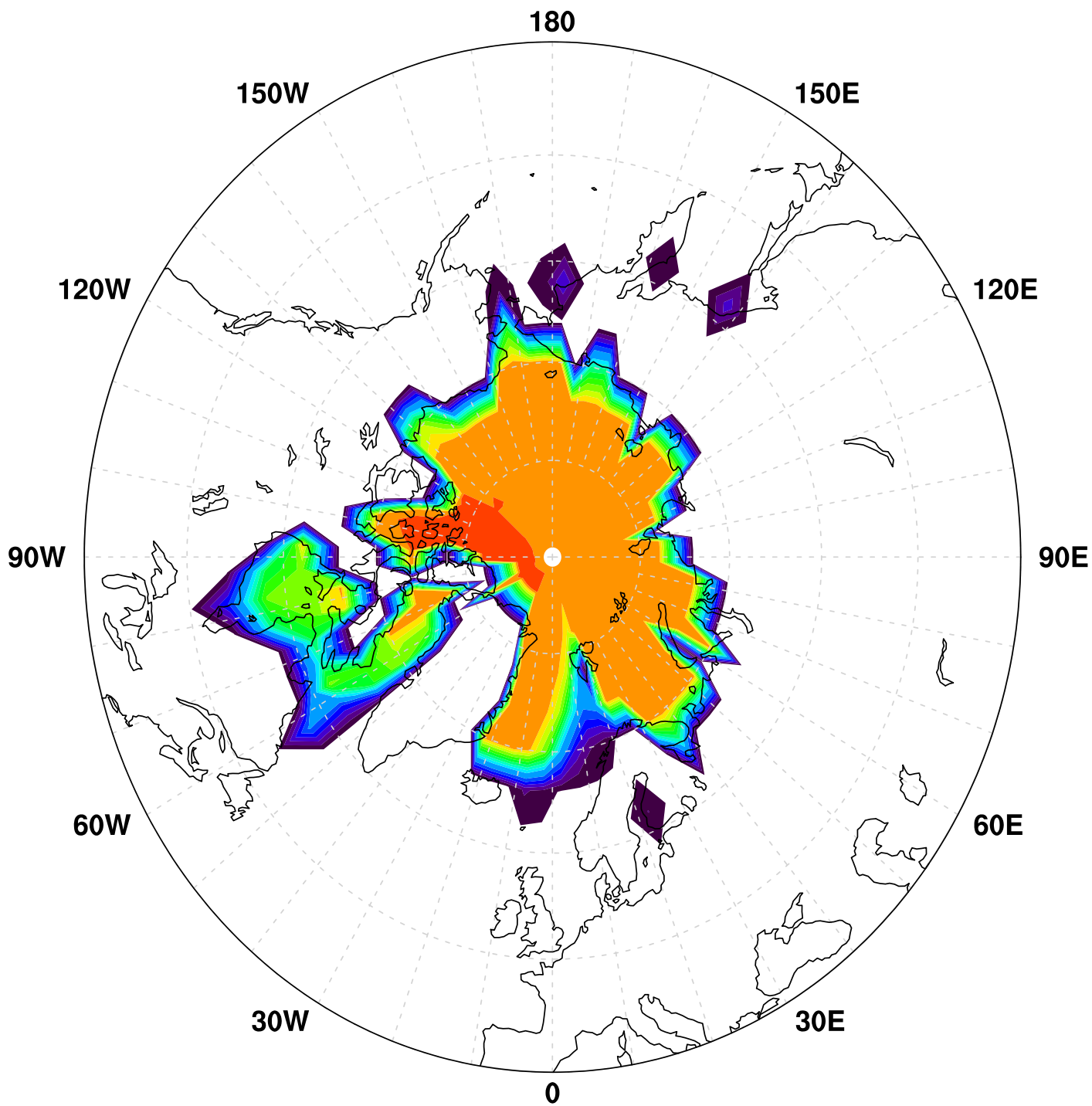
18 May 2005



GISSmodelE JJA 2m Air Temperature (6K OA - 0K OA)

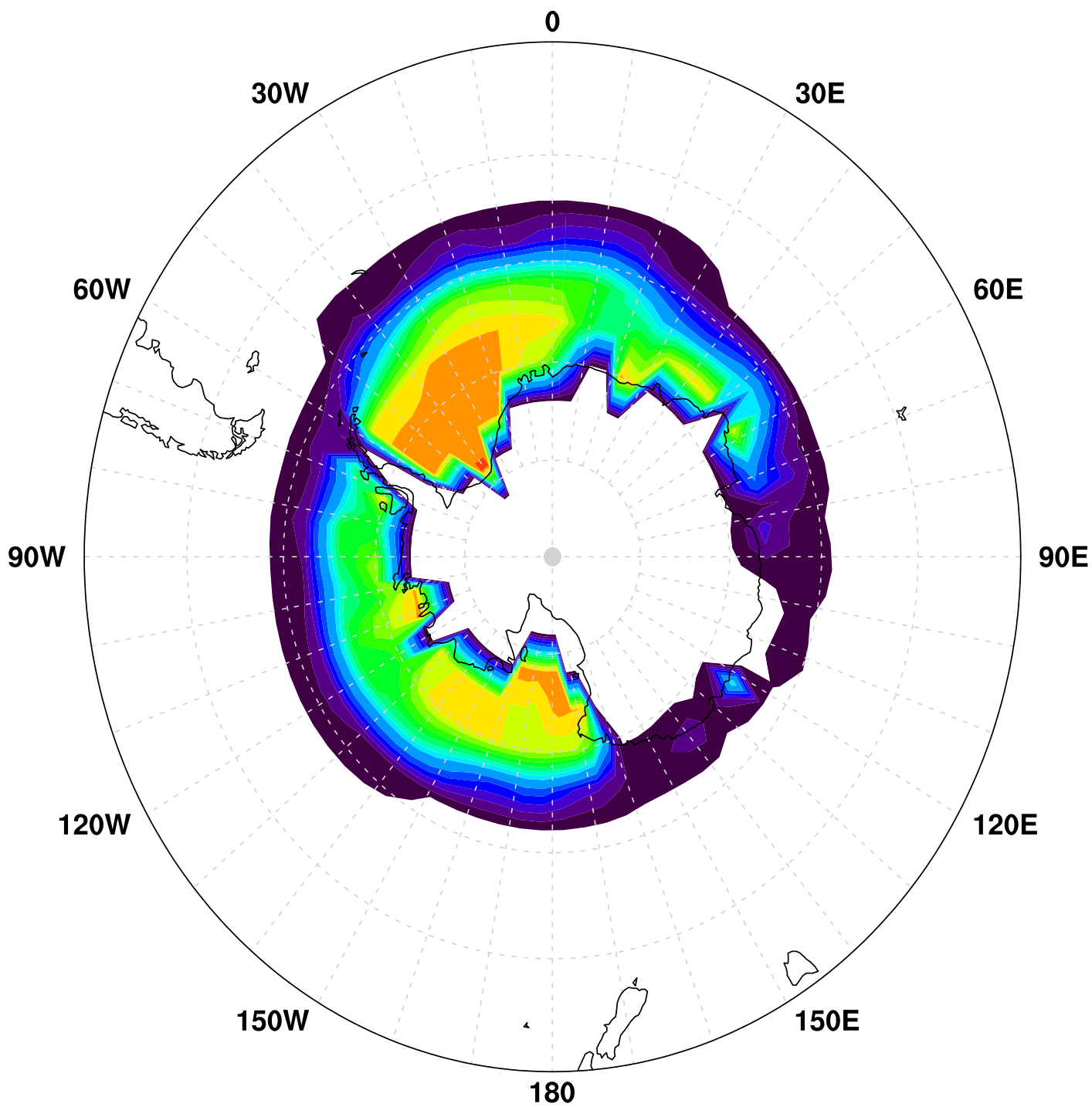
18 May 2005





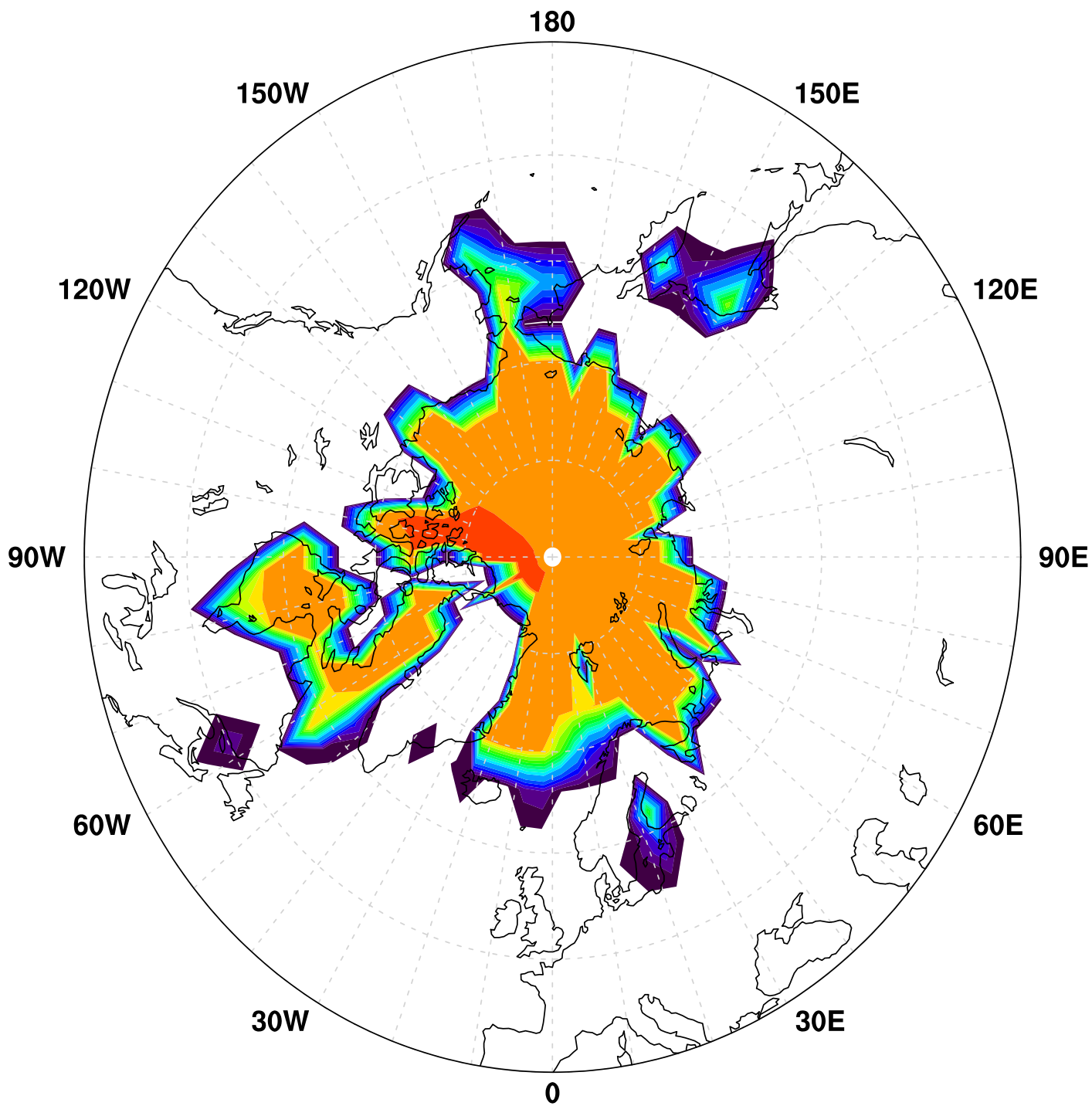
1 7 13 19 25 32 44 50 56 62 68 74 81 87 93 99

Sea Ice Fraction (%)



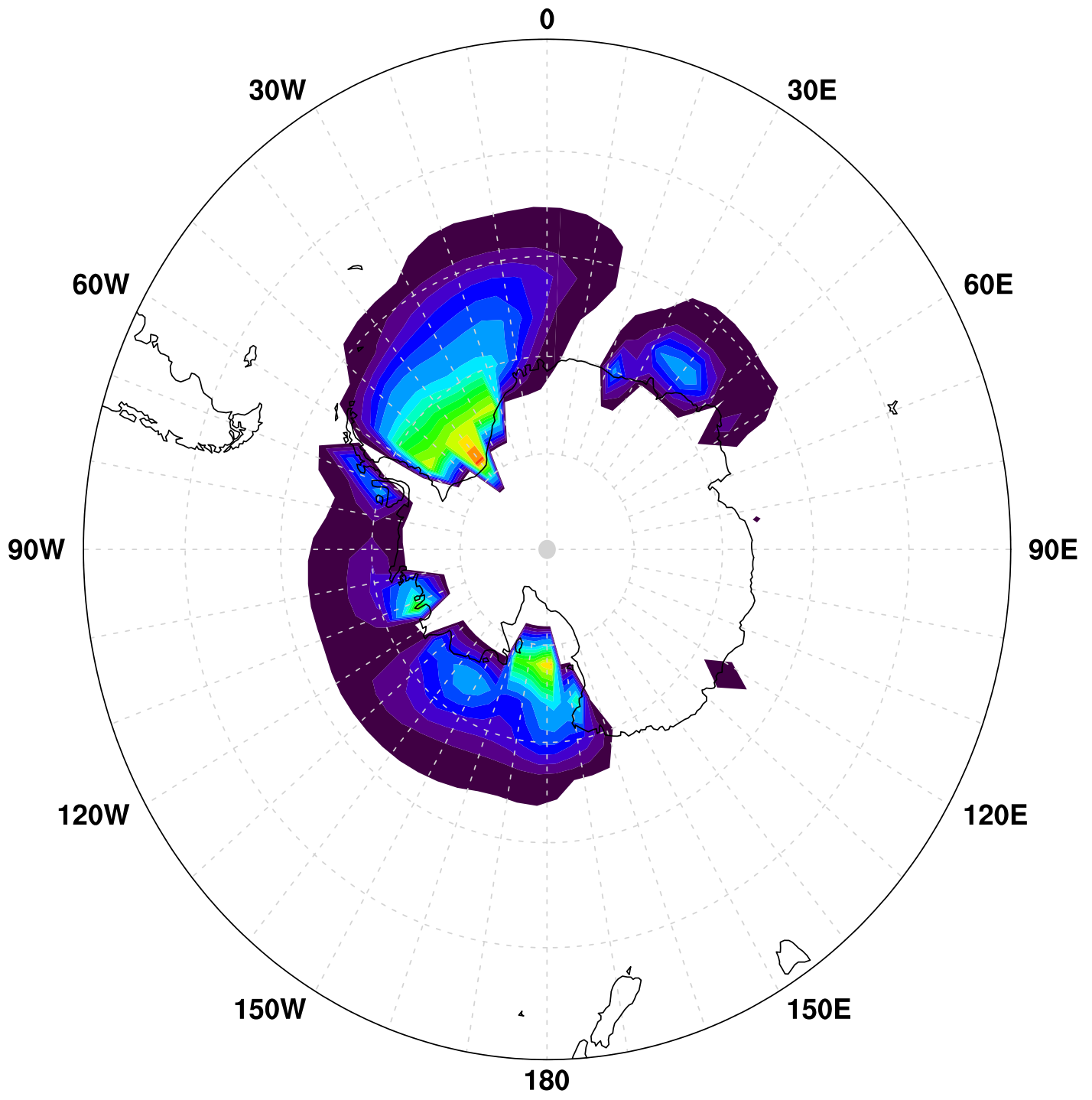
1 7 13 19 25 32 44 50 56 62 68 74 81 87 93 99

Sea Ice Fraction (%)



1 7 13 19 25 32 44 50 56 62 68 74 81 87 93 99

Sea Ice Fraction (%)

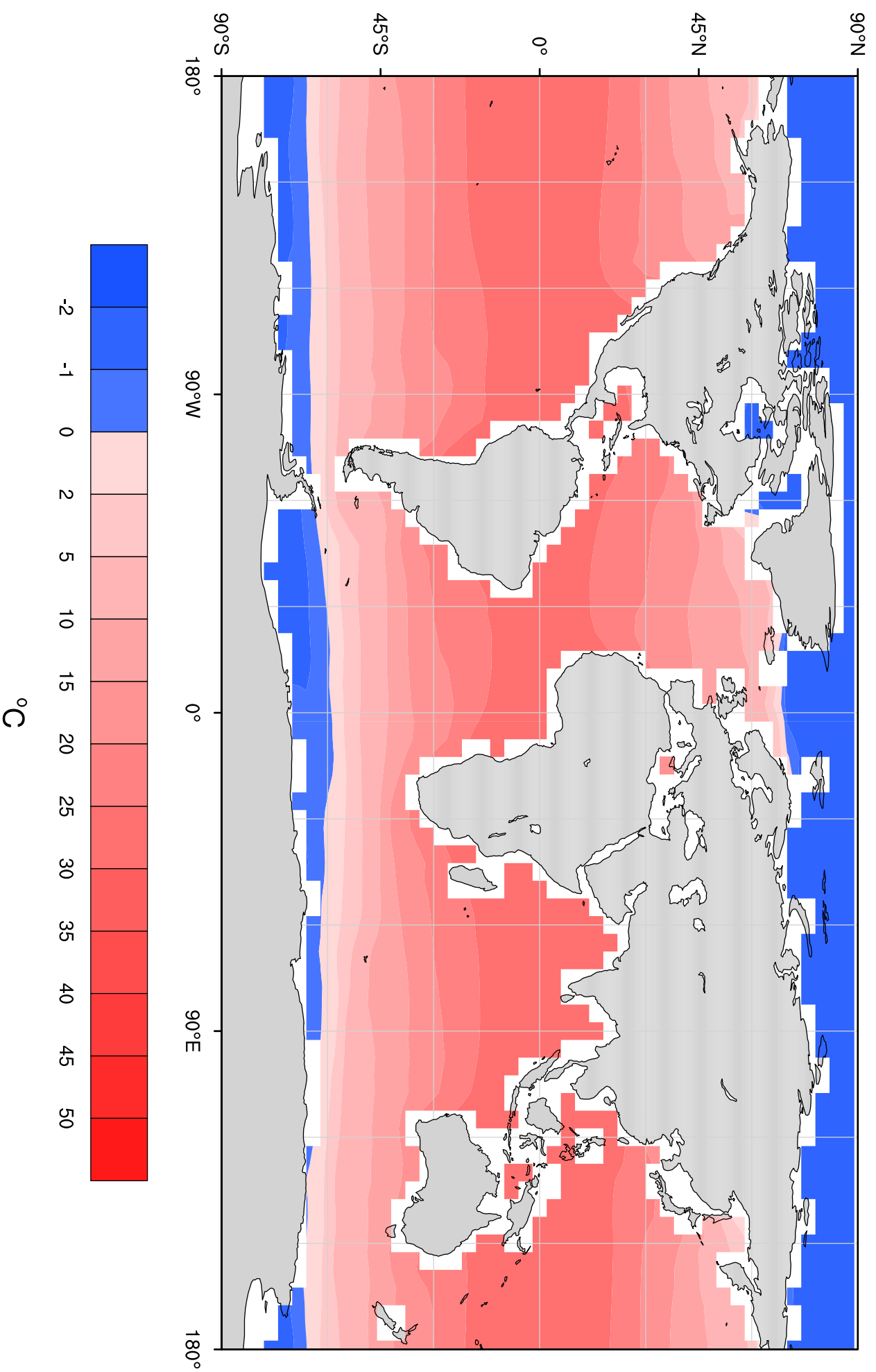


1 7 13 19 25 32 44 50 56 62 68 74 81 87 93 99

Sea Ice Fraction (%)

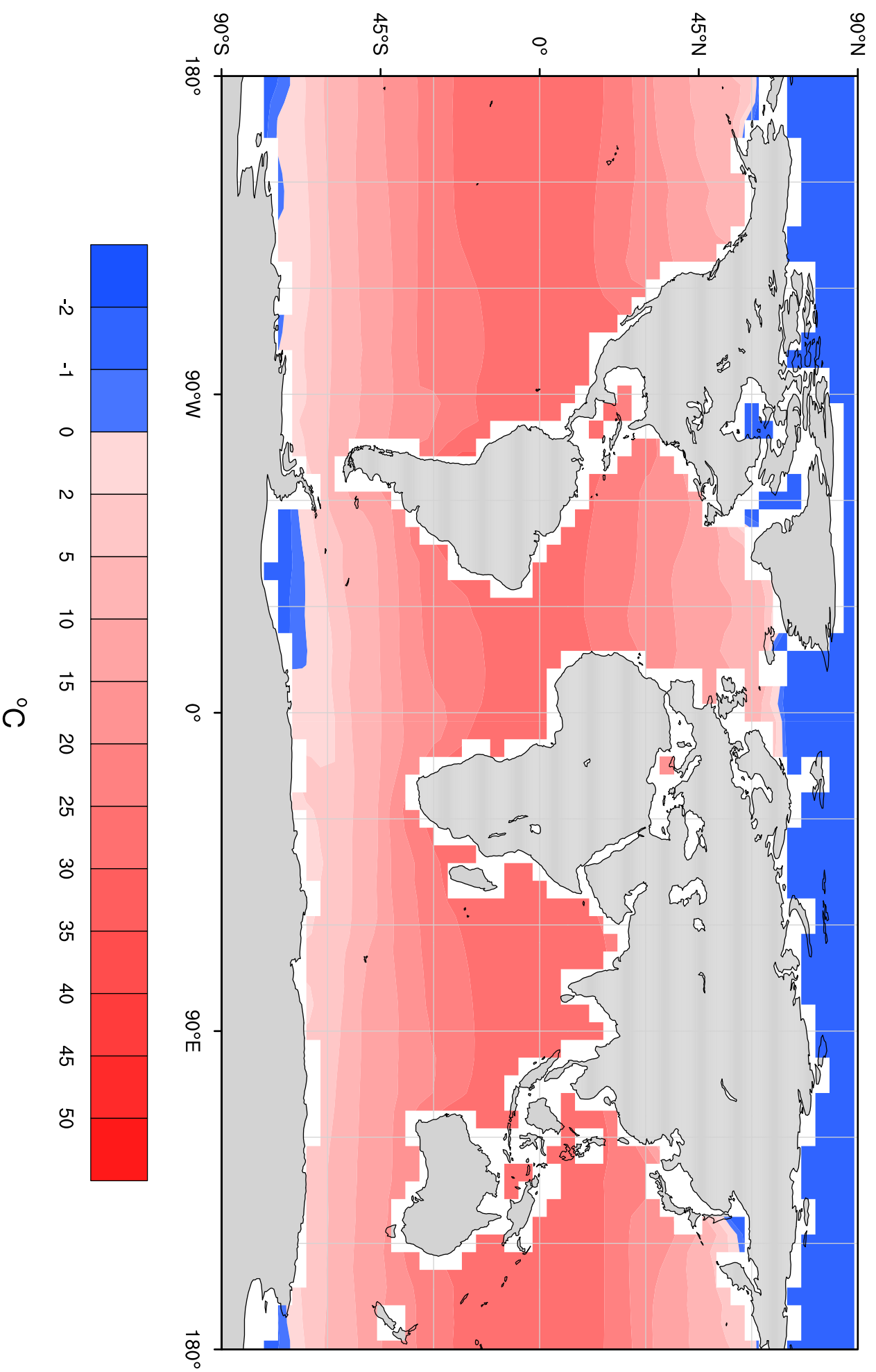
GISSmodelE Annual Sea Surface Temperature (0K OA)

18 May 2005



GISSmodelE DJF Sea Surface Temperature (0K OA)

18 May 2005





GISSmodelE JJA Sea Surface Temperature (0K OA)

18 May 2005

