

ECBILTCLIO Seasonal Benchmarking Plots

Total Precipitation

0K OA	3
0K OAV	6
0K OAV – 0K OA	9
6K OA	12
6K OAV	16
6K OA – 0K OA	20
6K OAV – 0K OAV	24
21K OA	28
21K OA – 0K OA	31

2m Air Temperature

0K OA	34
0K OAV	36
0K OAV – 0K OA	38
6K OA	40
6K OAV	42
6K OA – 0K OA	44
6K OAV – 0K OAV	46
21K OA	48
21K OA – 0K OA	50

Precipitation Minus Evaporation

0K OAV	52
6K OA	53
6K OAV	54

6K OAV – 0K OAV	55
---------------------------	----

Soil Moisture

0K OAV	56
------------------	----

6K OA	57
-----------------	----

6K OAV	58
------------------	----

6K OAV – 0K OAV	59
---------------------------	----

Sea Surface Temperature

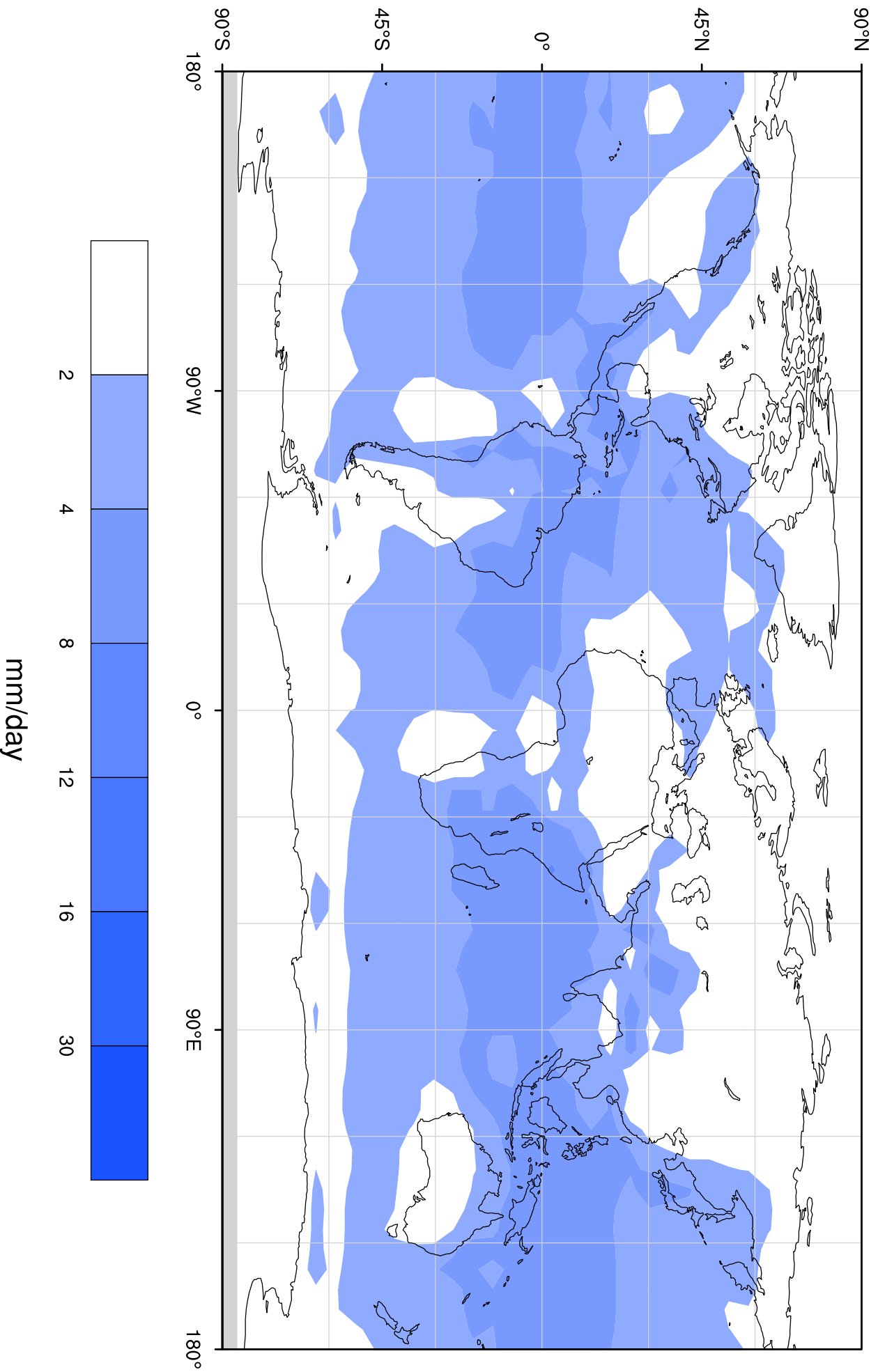
0K OA	60
-----------------	----

21K OA	63
------------------	----

21K OA – 0K OA	66
--------------------------	----

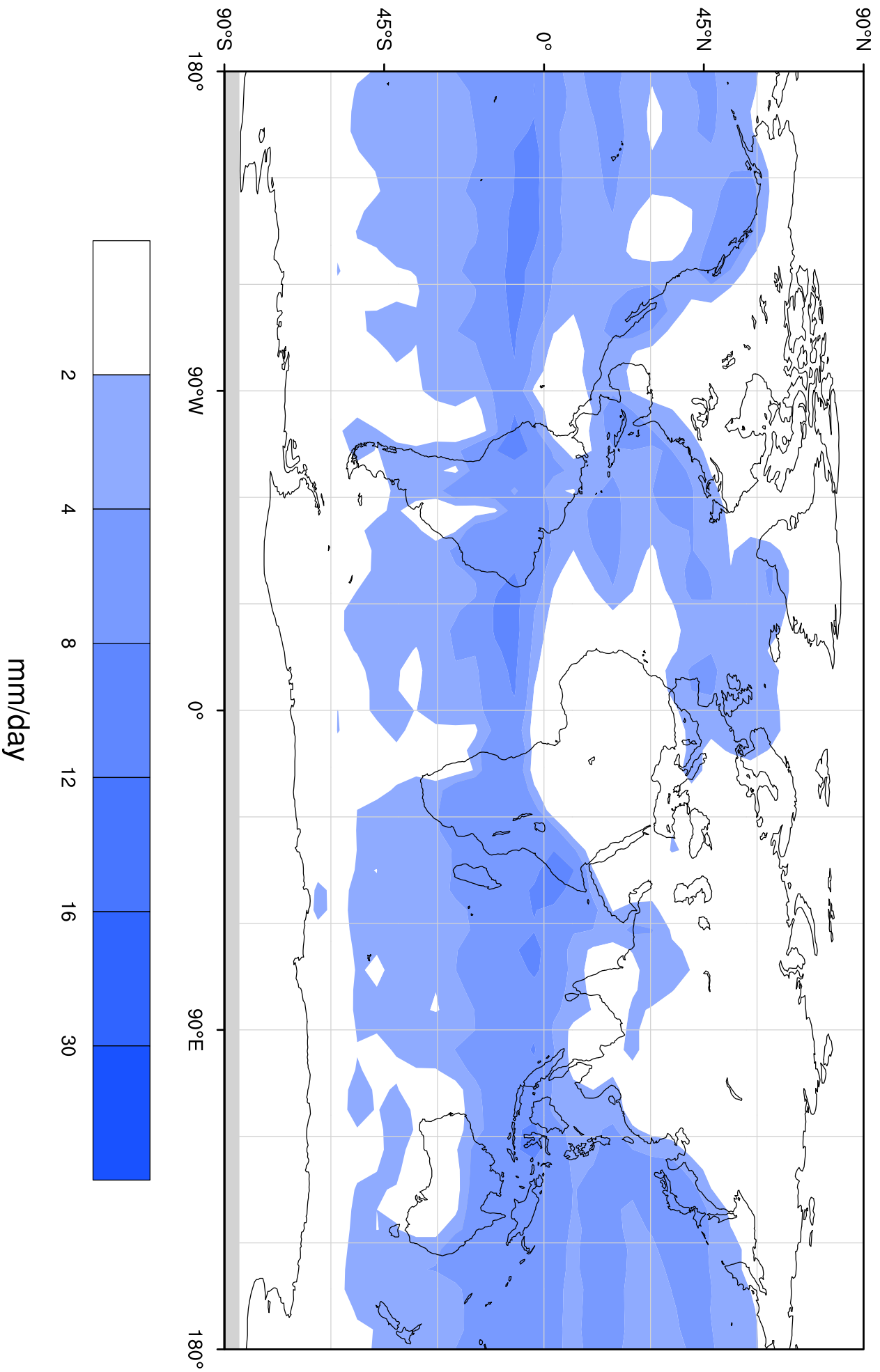
ECBIL TCLI0 Annual Total Precipitation (0K OA)

18 May 2005



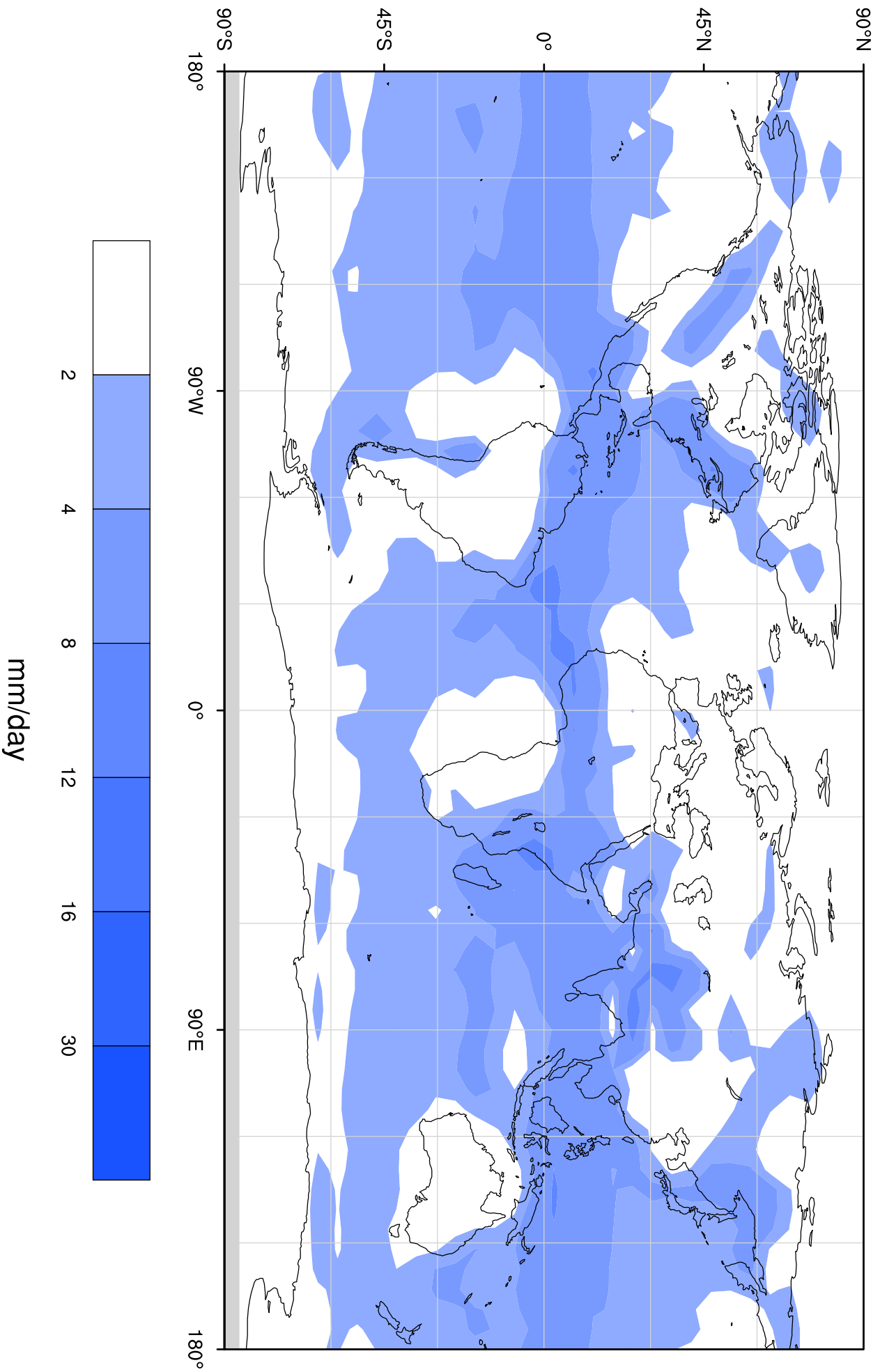
ECBILTCLIO DJF Total Precipitation (0K OA)

18 May 2005



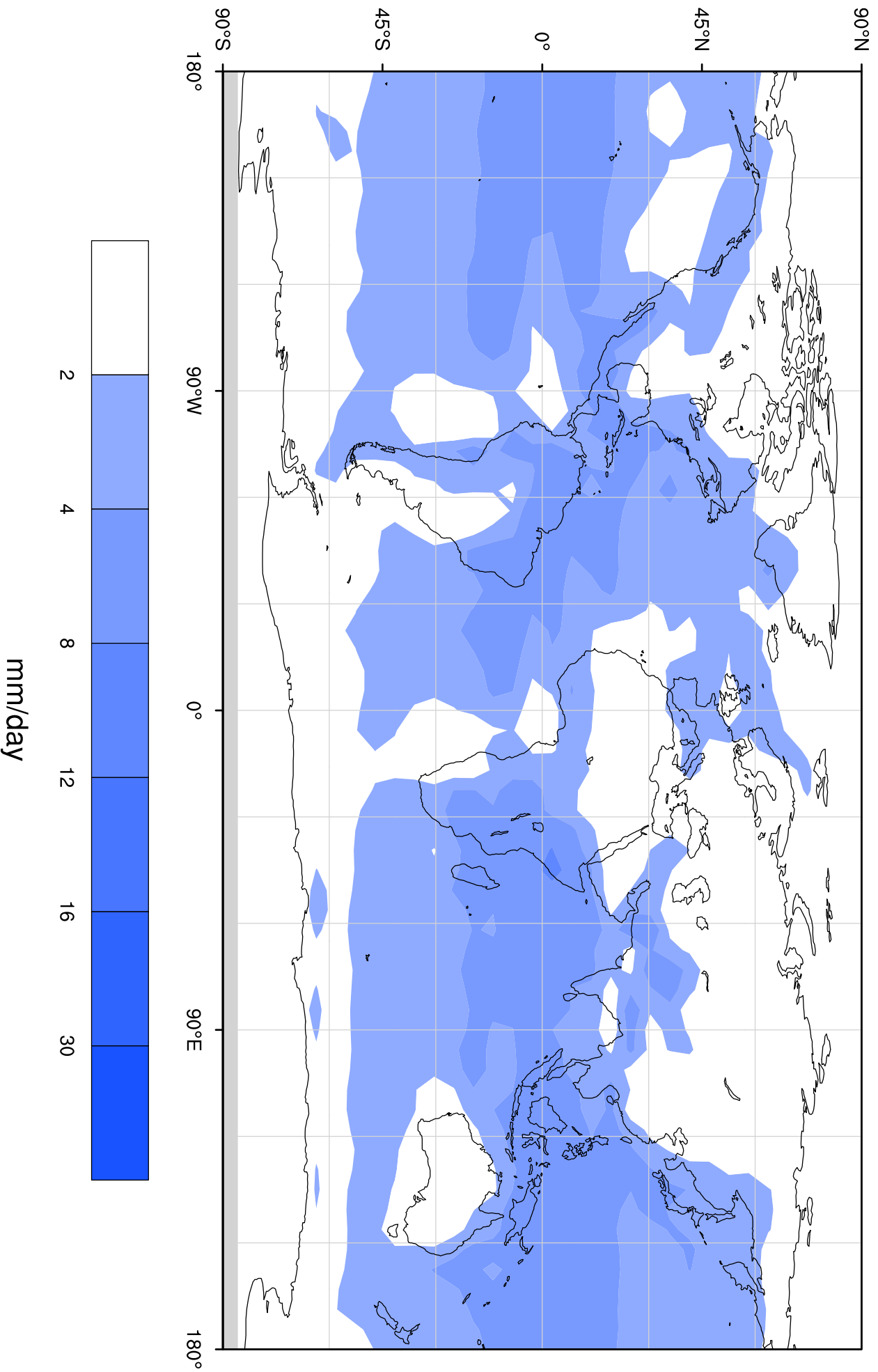
ECBILTCLIO JJA Total Precipitation (0K OA)

18 May 2005



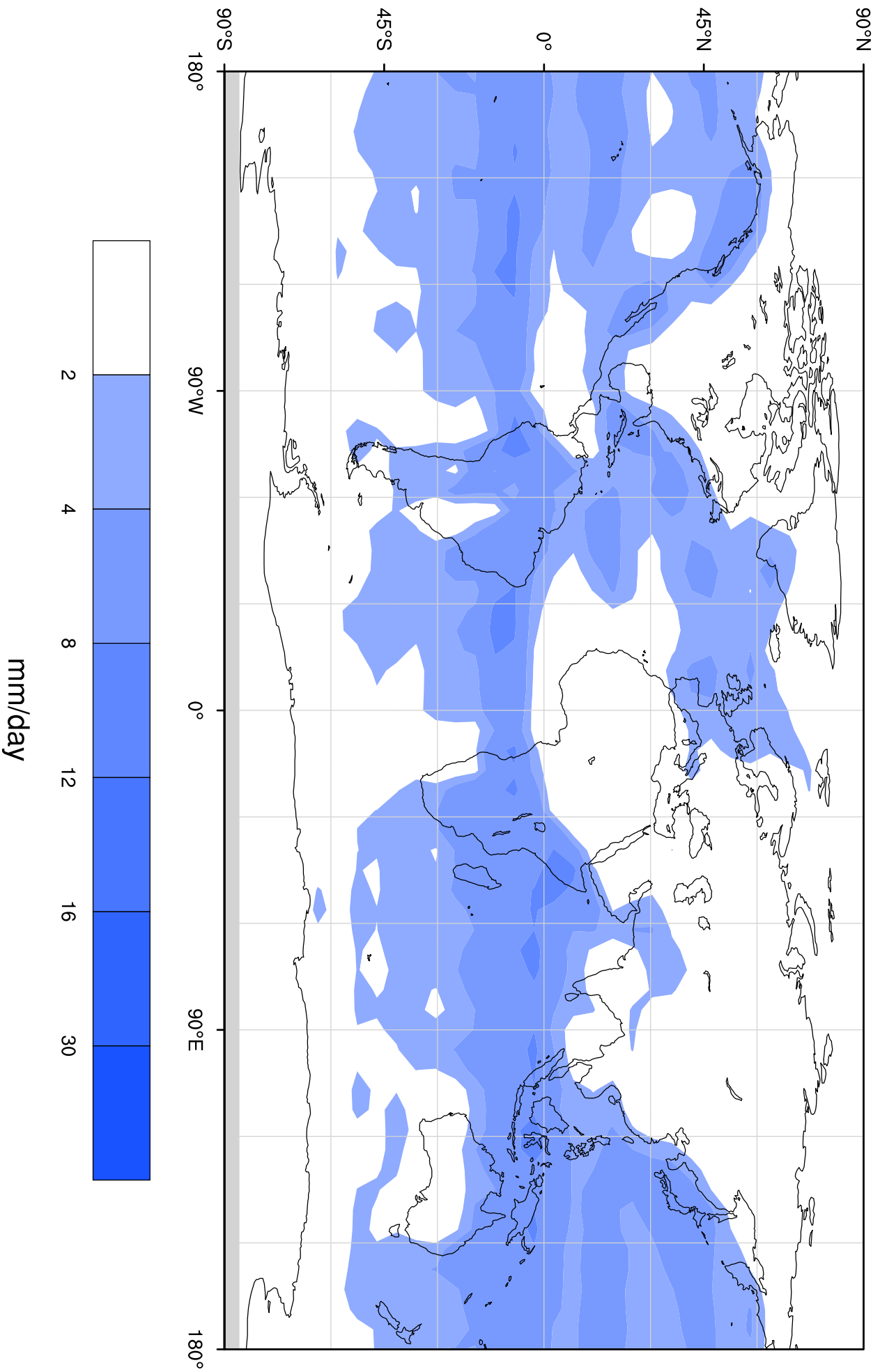
ECBIL TCLI0 Annual Total Precipitation (0K OAV)

18 May 2005



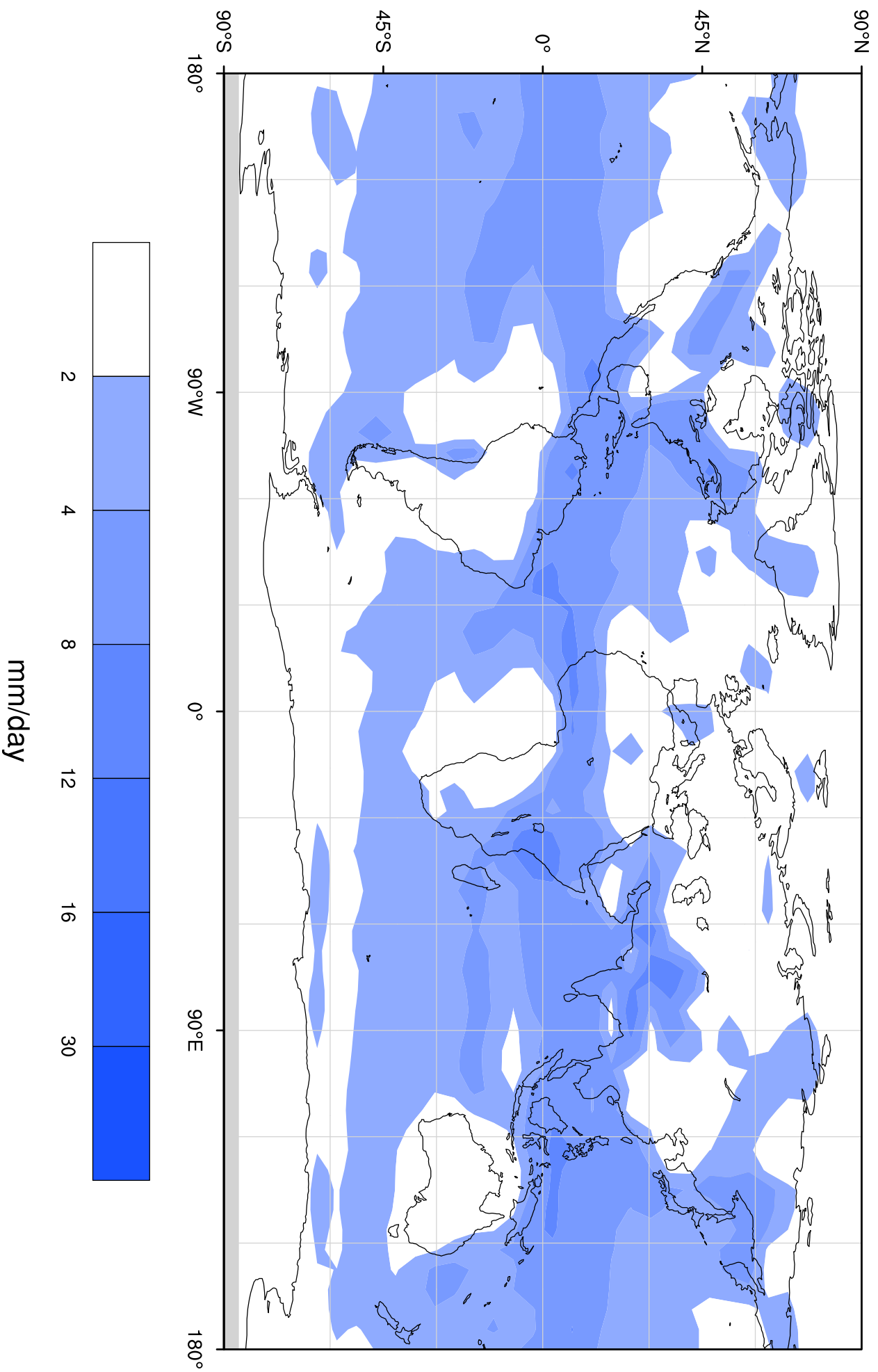
ECBIL TCLIO DJF Total Precipitation (0K OAV)

18 May 2005



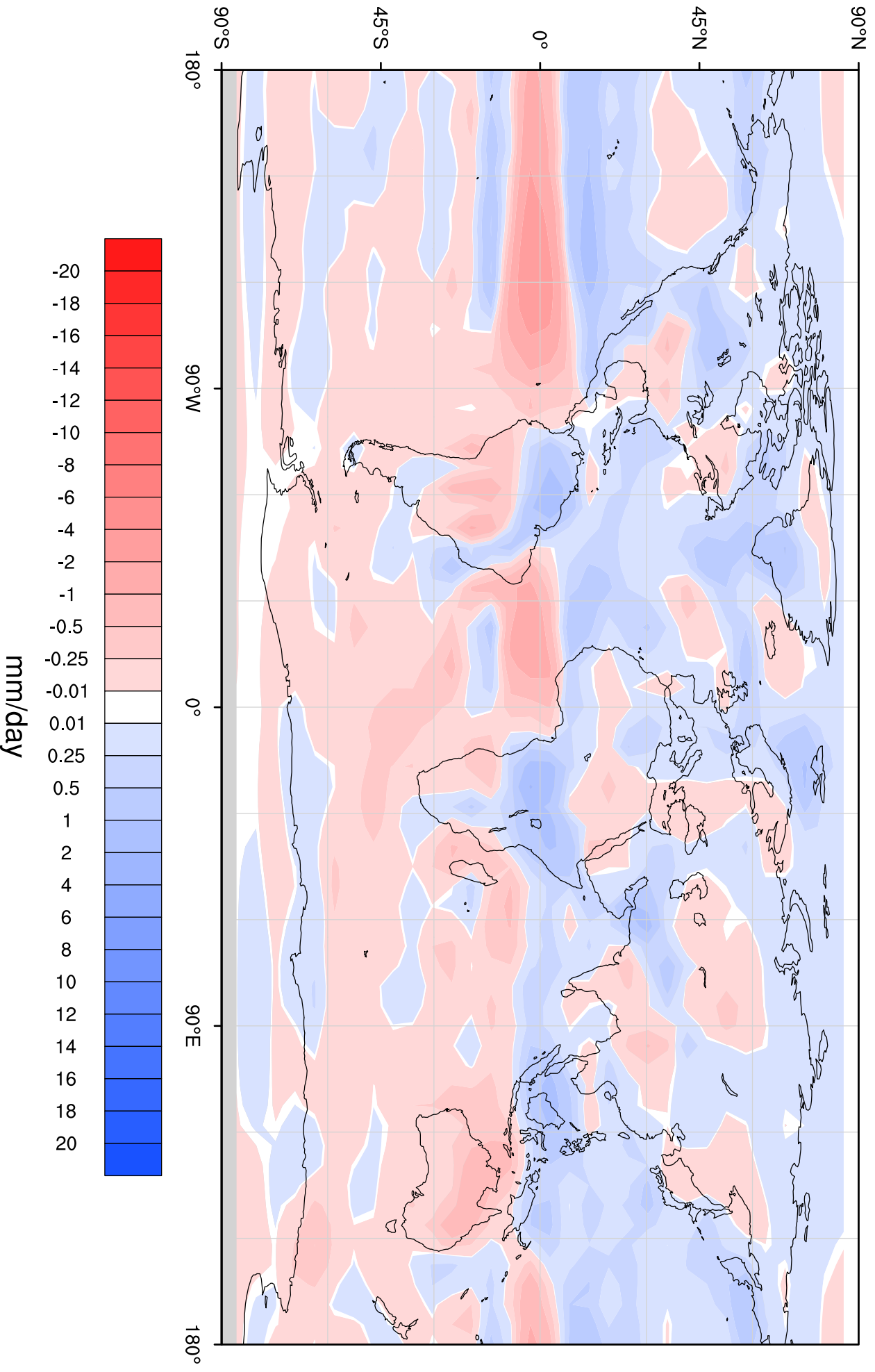
ECBILTCLIO JJA Total Precipitation (0K OAV)

18 May 2005



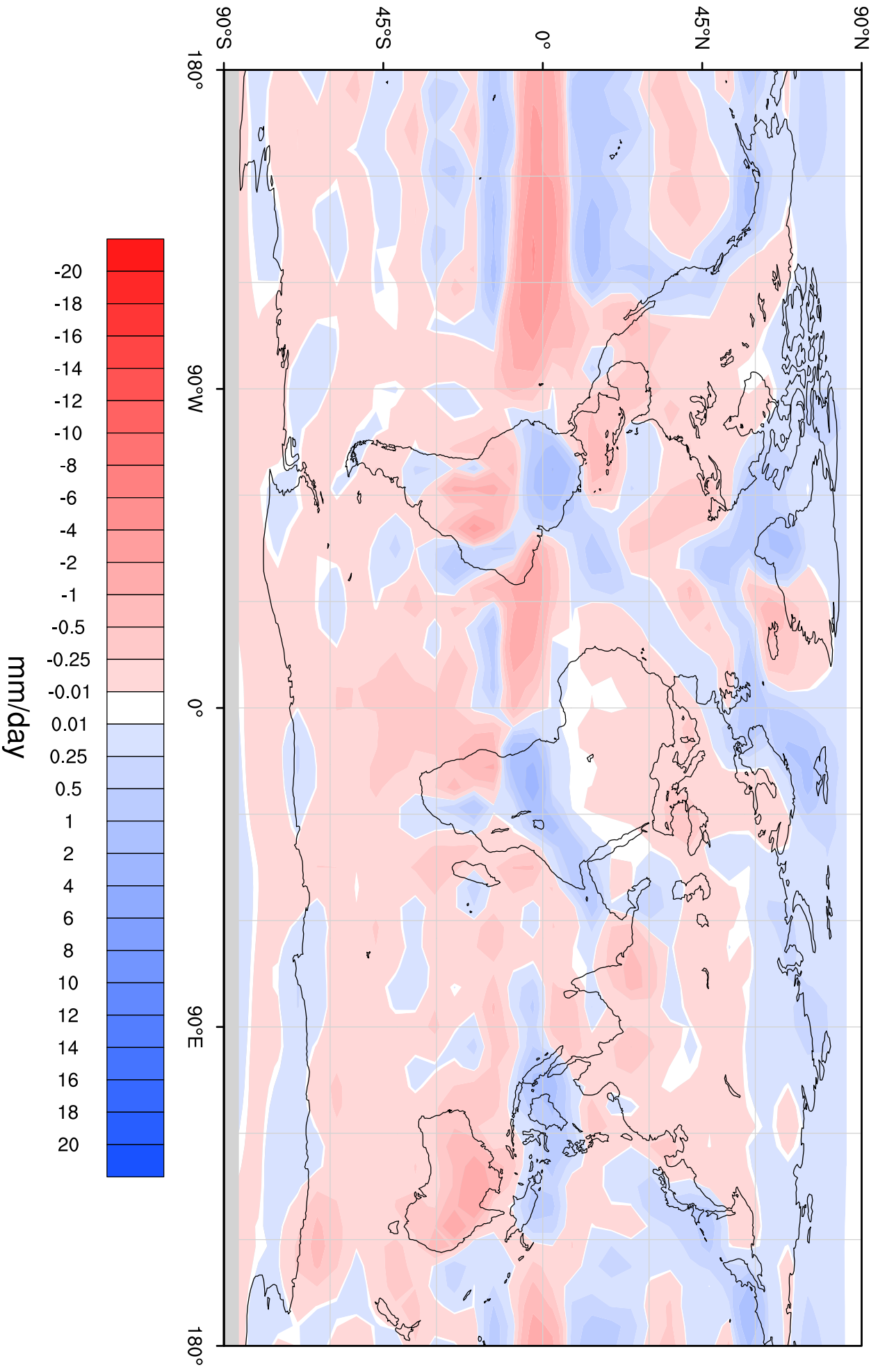
ECBILTCLIO Annual Total Precipitation (0K OAV - 0K OA)

18 May 2005



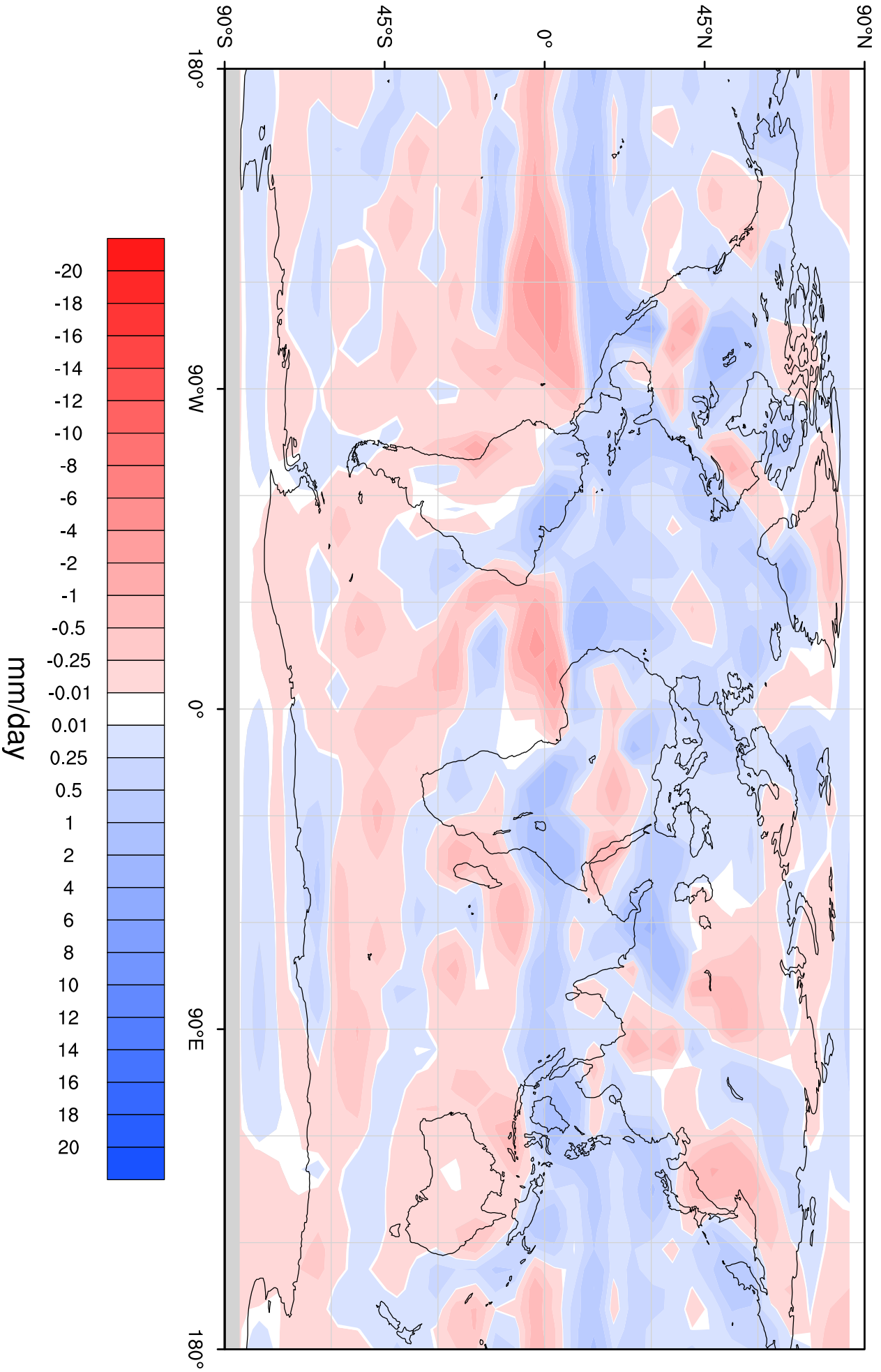
ECBIL TCLIO DJF Total Precipitation (0K OAV - 0K OA)

18 May 2005



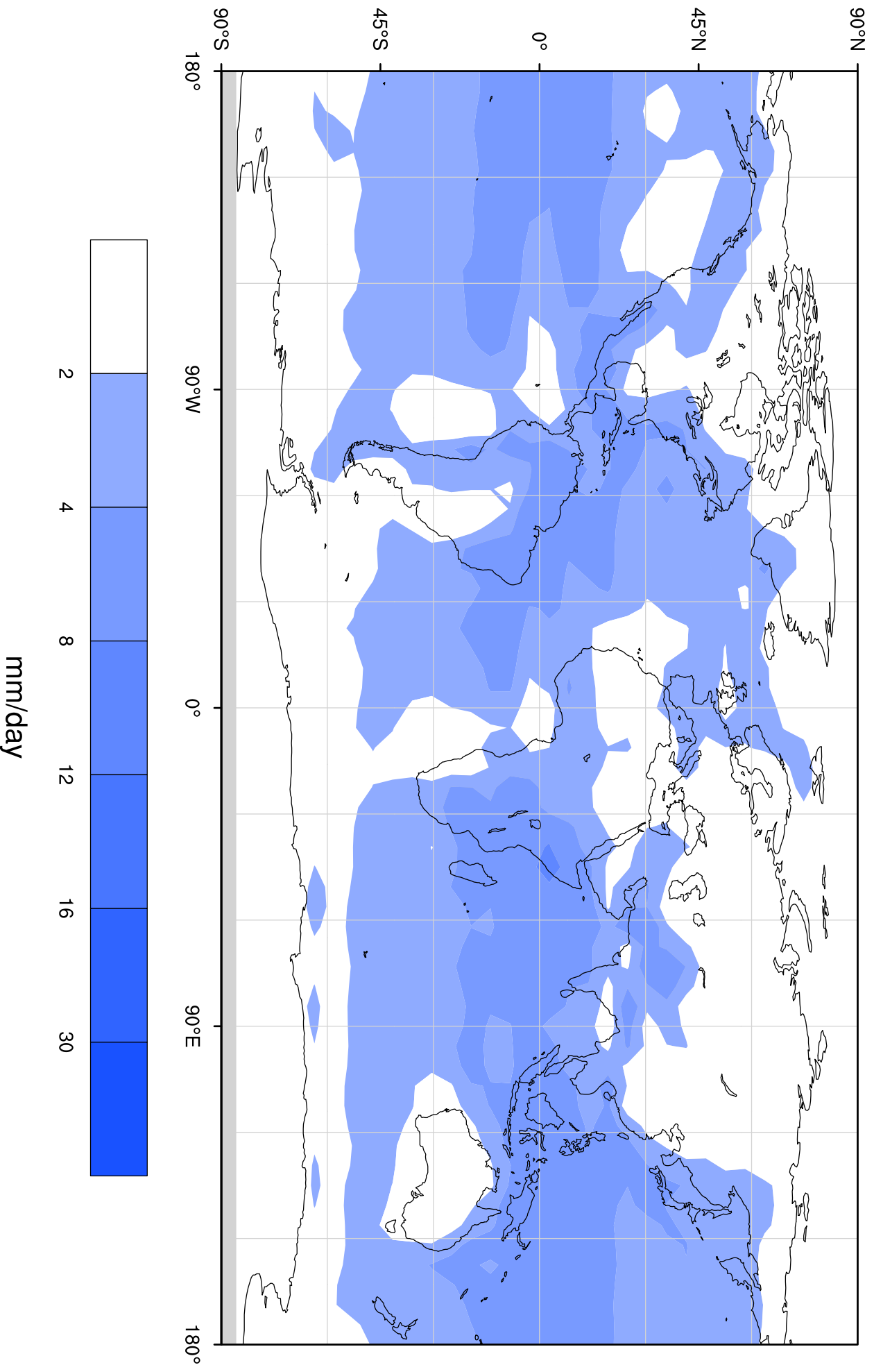
ECBILTCLIO JJA Total Precipitation (0K OAV - 0K OA)

18 May 2005



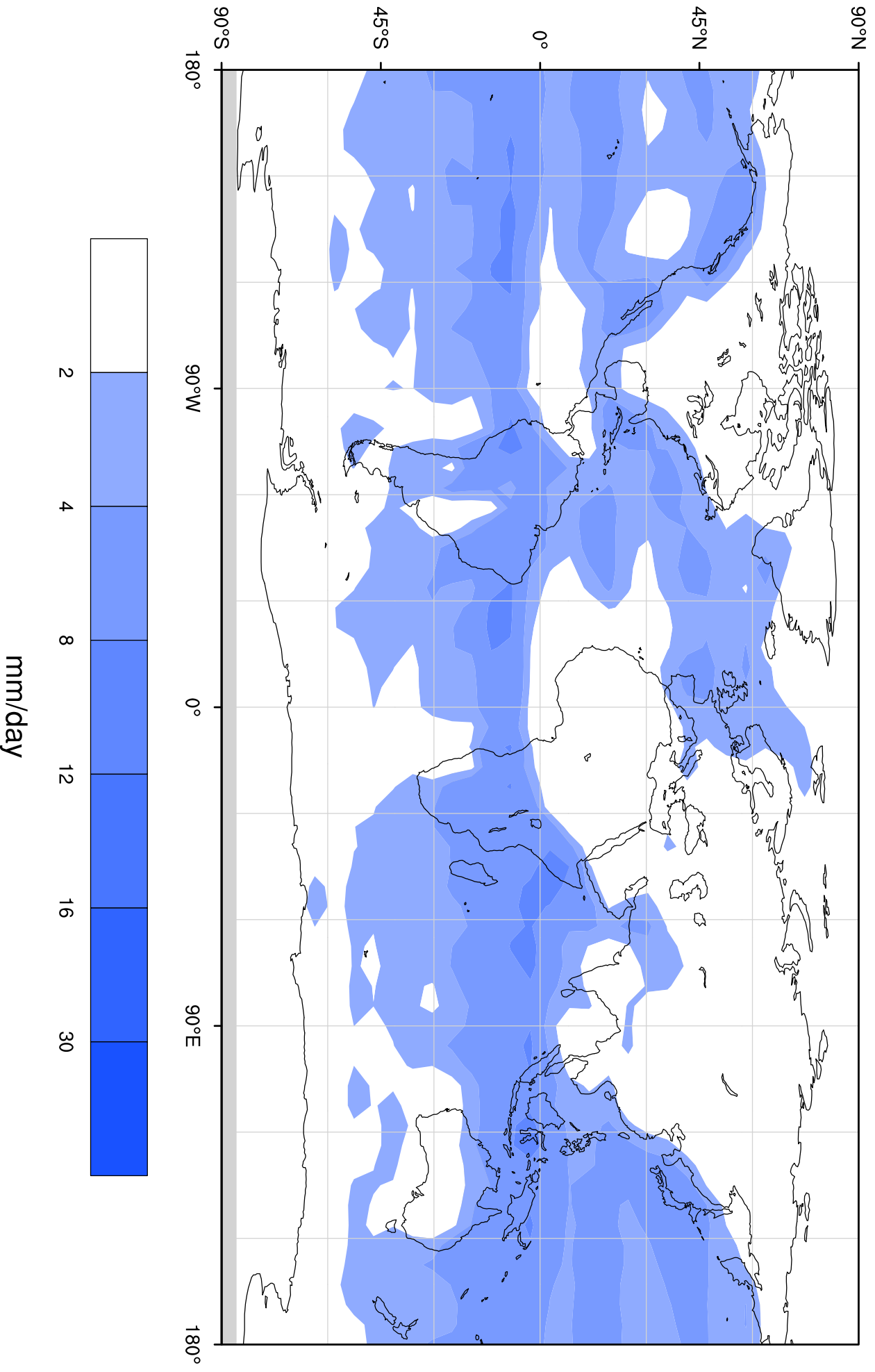
ECBIL TCLI0 Annual Total Precipitation (6K OA)

18 May 2005



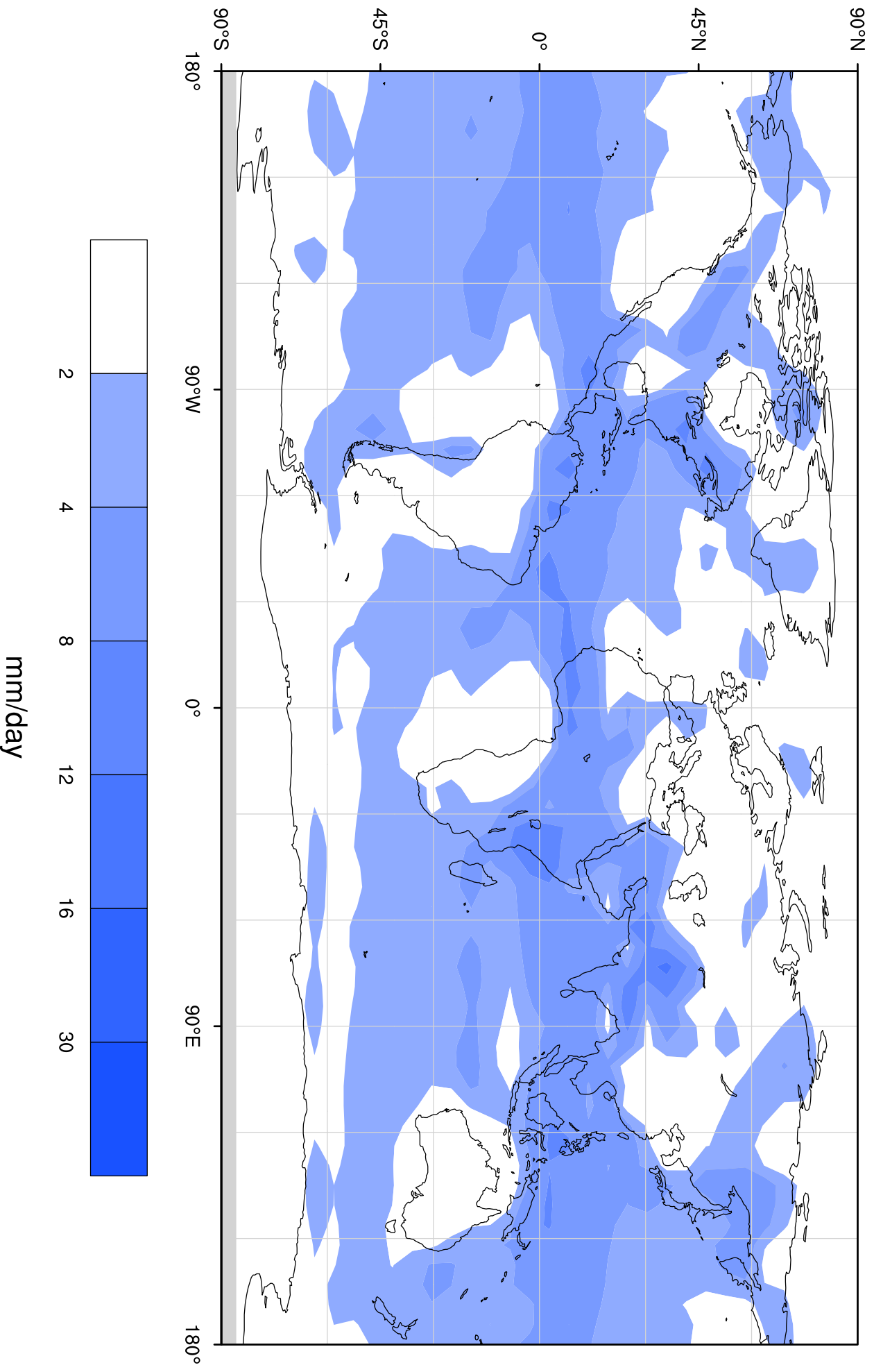
ECBILTCLIO DJF Total Precipitation (6K OA)

18 May 2005

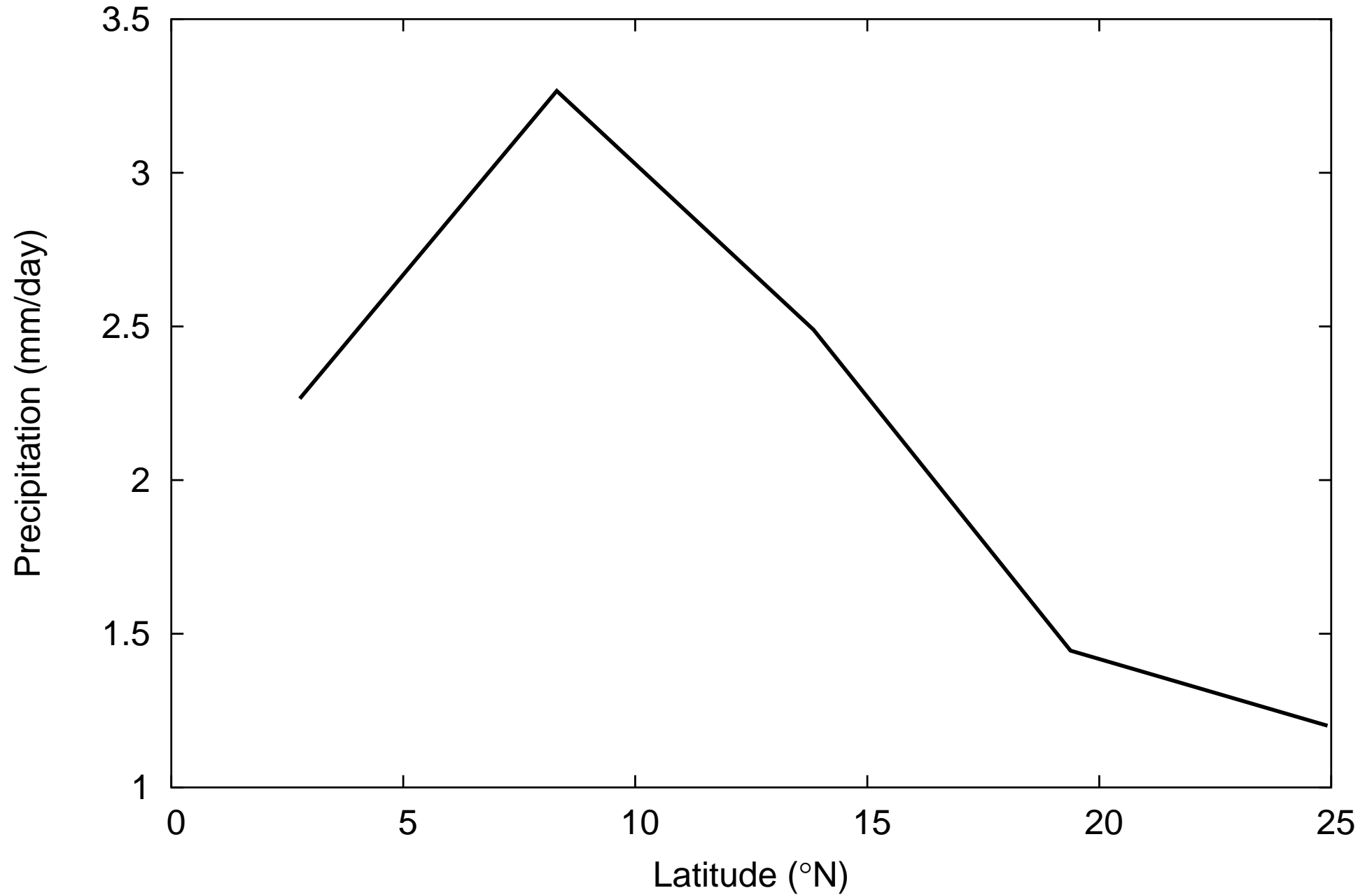


ECBILTCLIO JJA Total Precipitation (6K OA)

18 May 2005

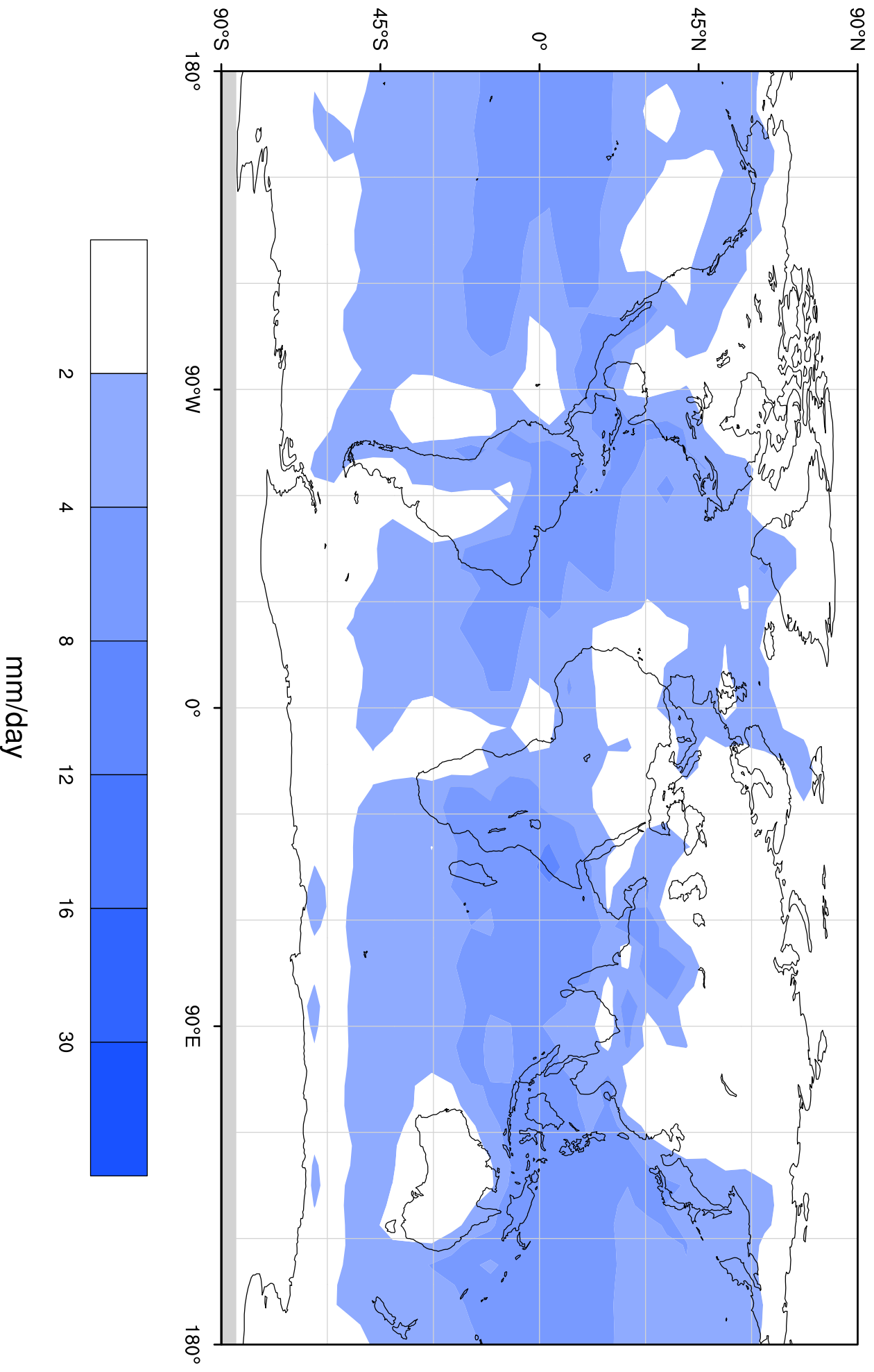


ECBILTCLIO Zonally Averaged Africa Precipitation (6K OA)



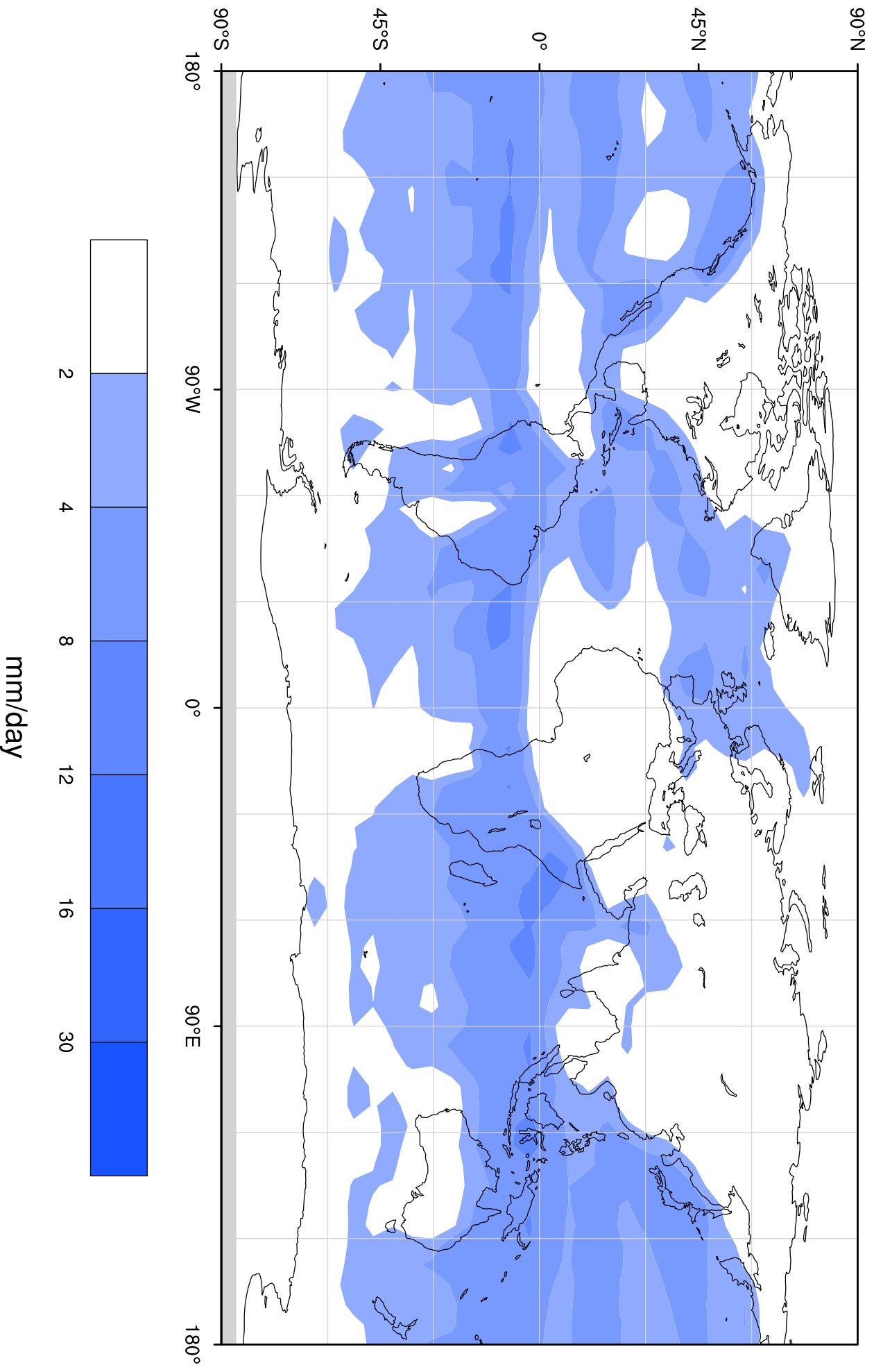
ECBIL TCLI0 Annual Total Precipitation (6K OAV)

18 May 2005



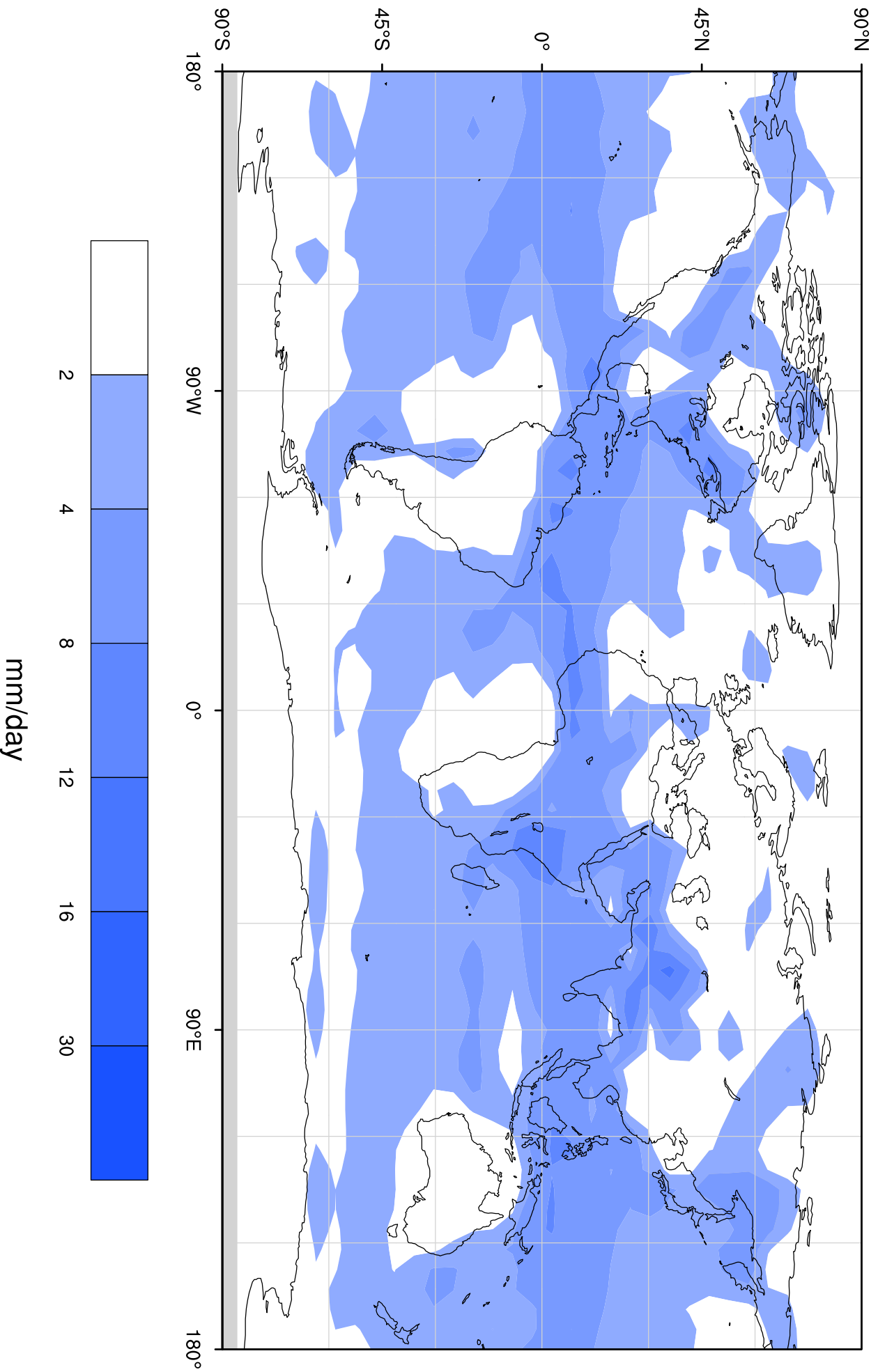
ECBILTCLIO DJF Total Precipitation (6K OAV)

18 May 2005

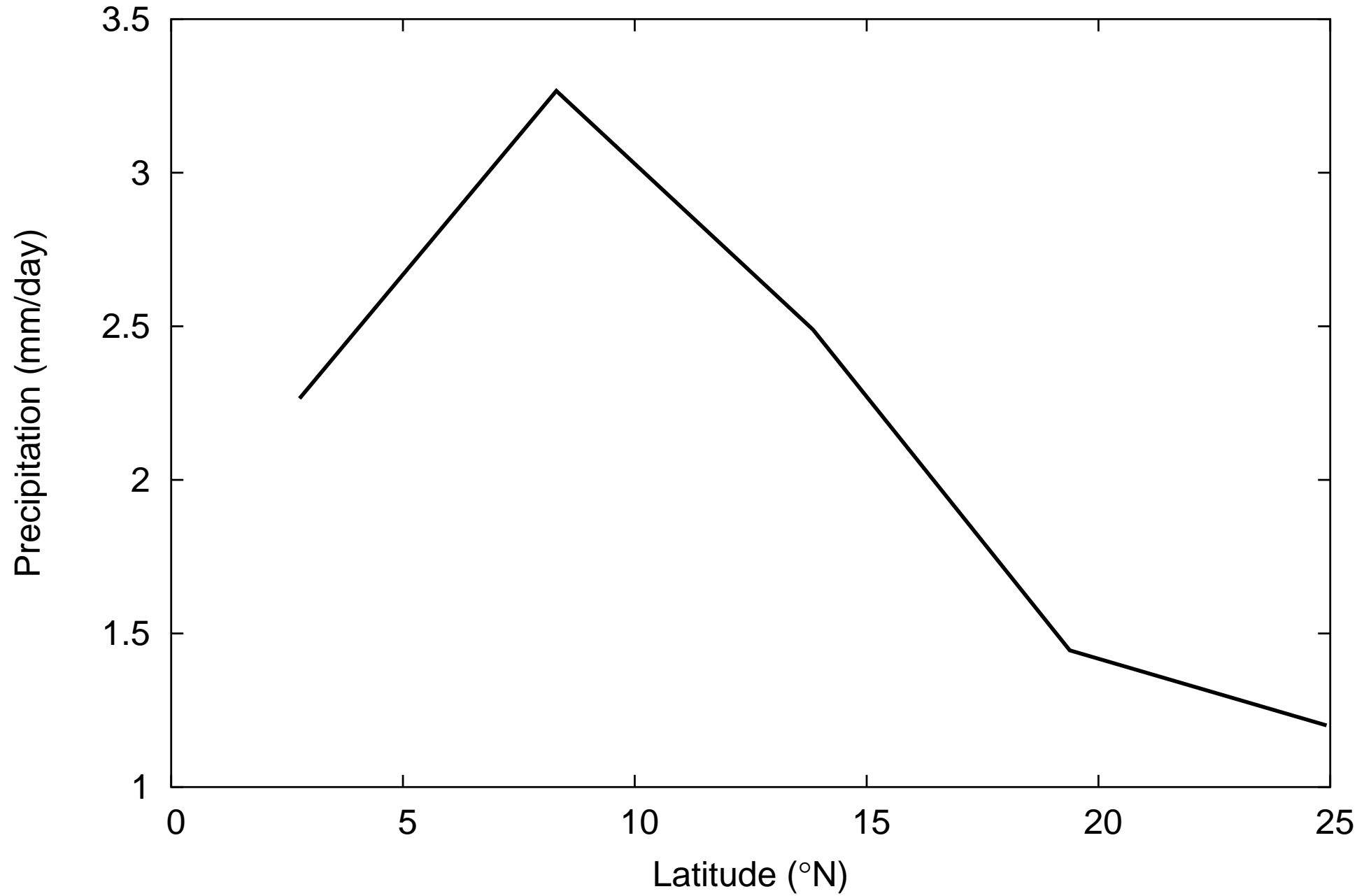


ECBILTCLIO JJA Total Precipitation (6K OAV)

18 May 2005

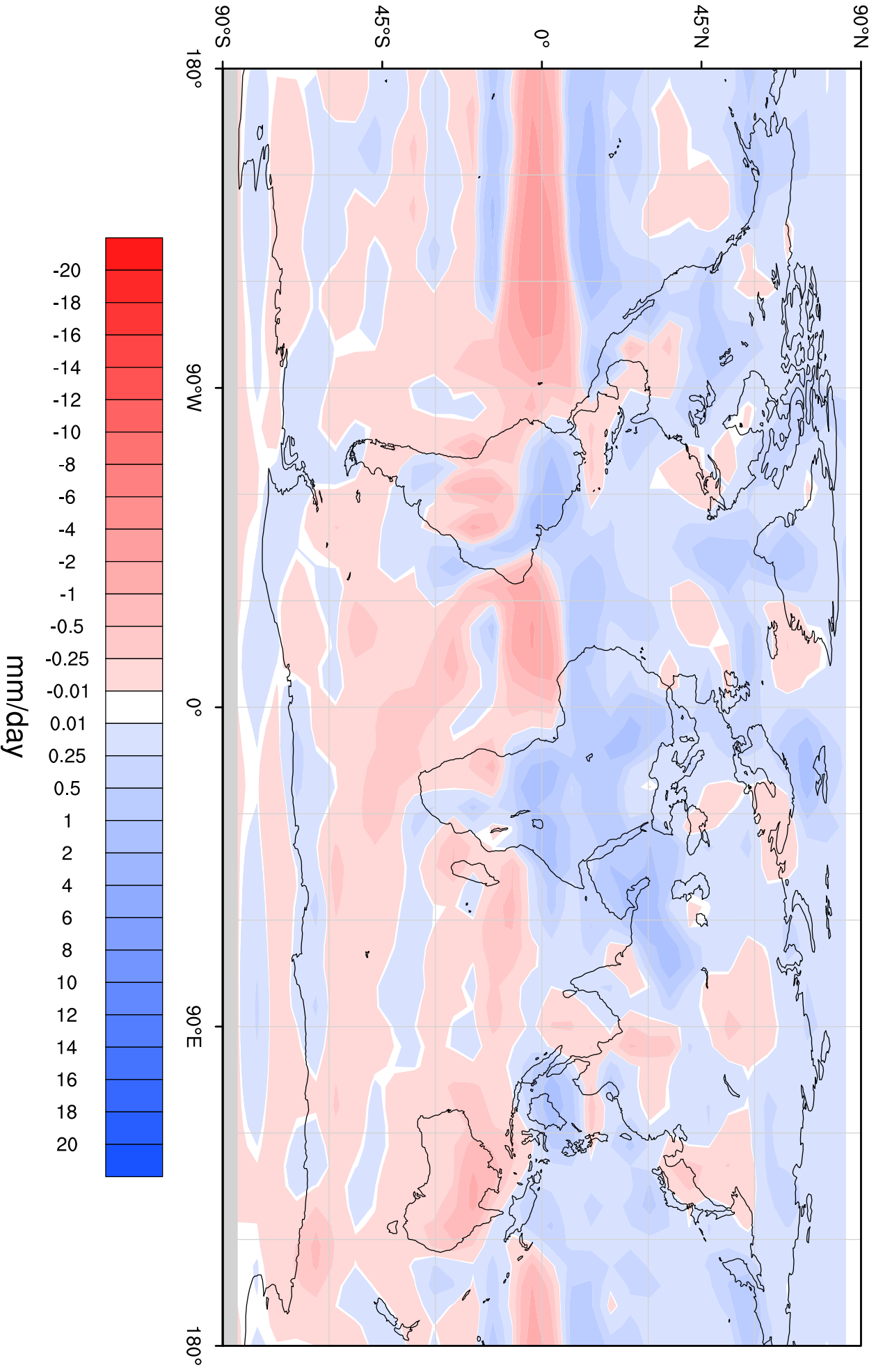


ECBILTCLIO Zonally Averaged Africa Precipitation (6K OAV)



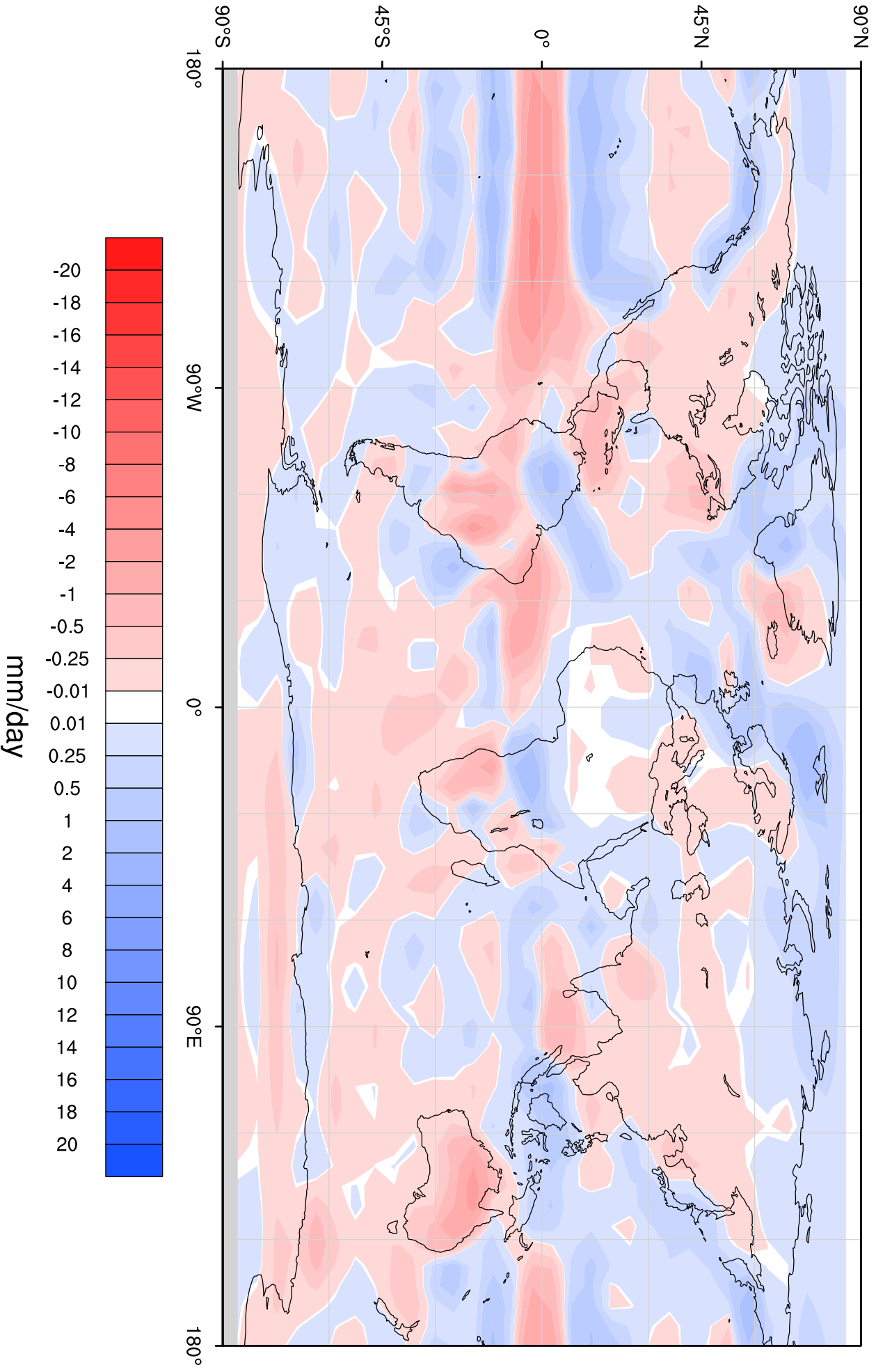
ECBIL TCLI0 Annual Total Precipitation (6K OA - 0K OA)

18 May 2005



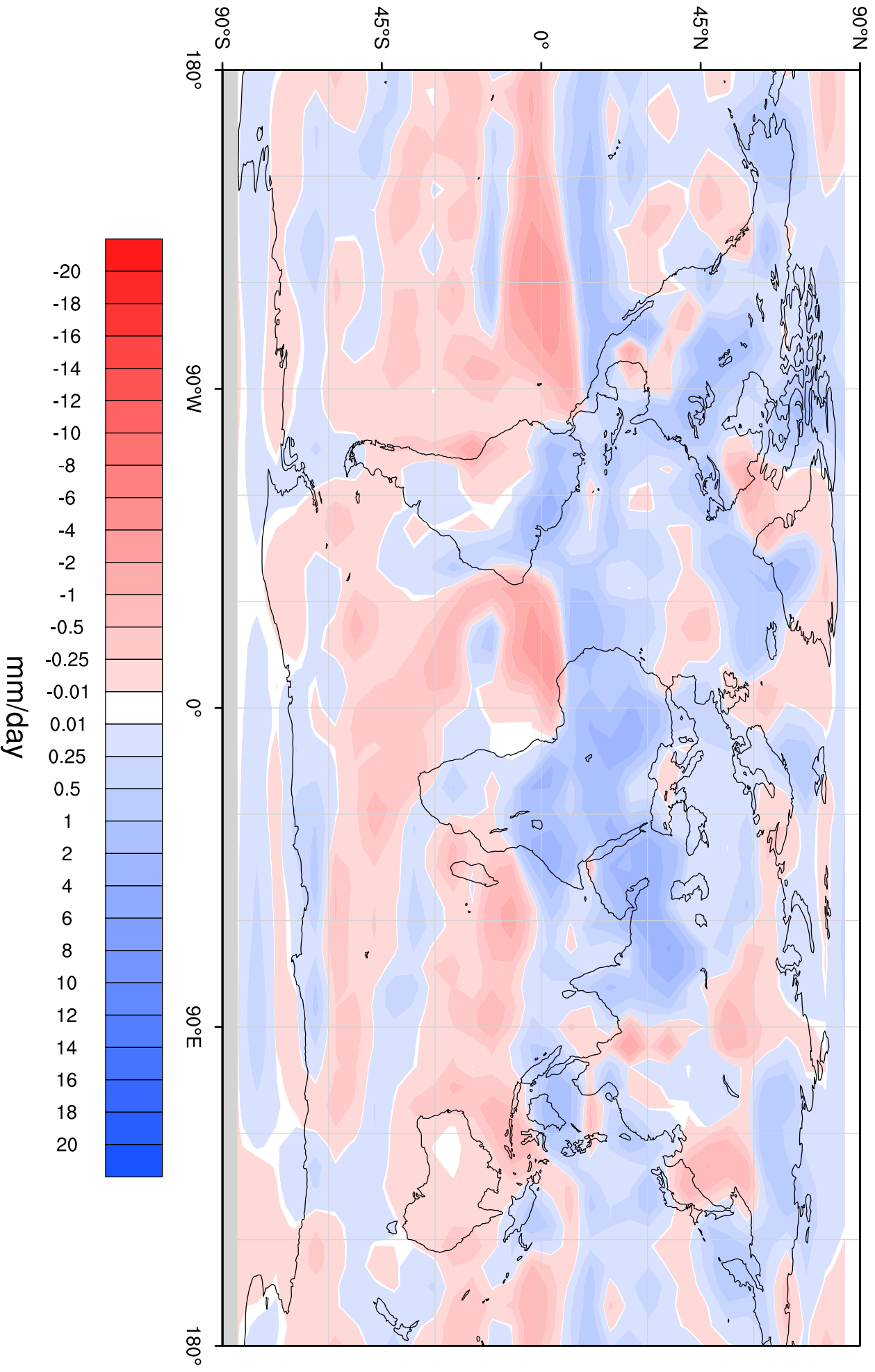
ECBILTCLIO DJF Total Precipitation (6K OA - 0K OA)

18 May 2005

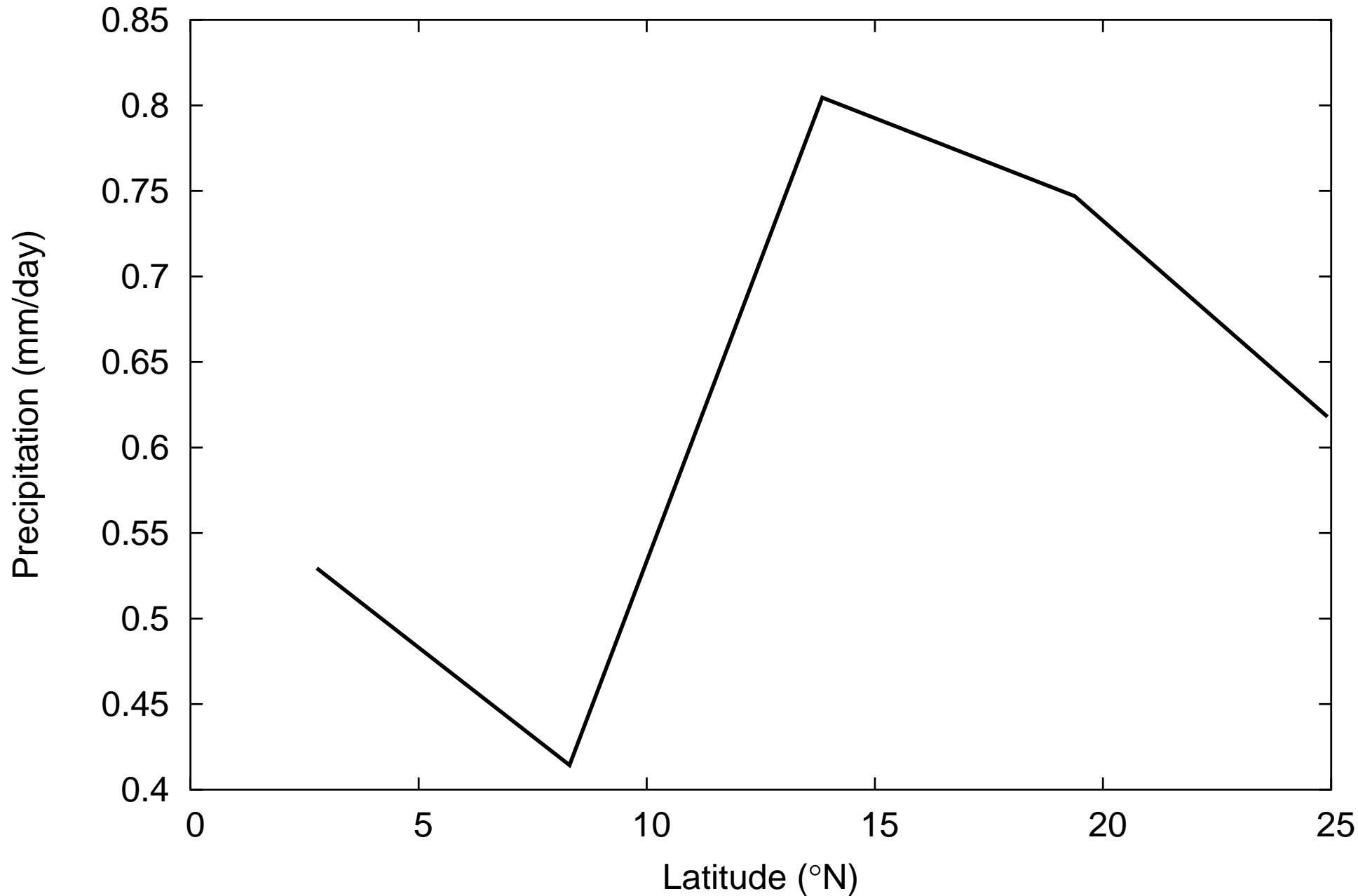


ECBILTCLIO JJA Total Precipitation (6K OA - 0K OA)

18 May 2005

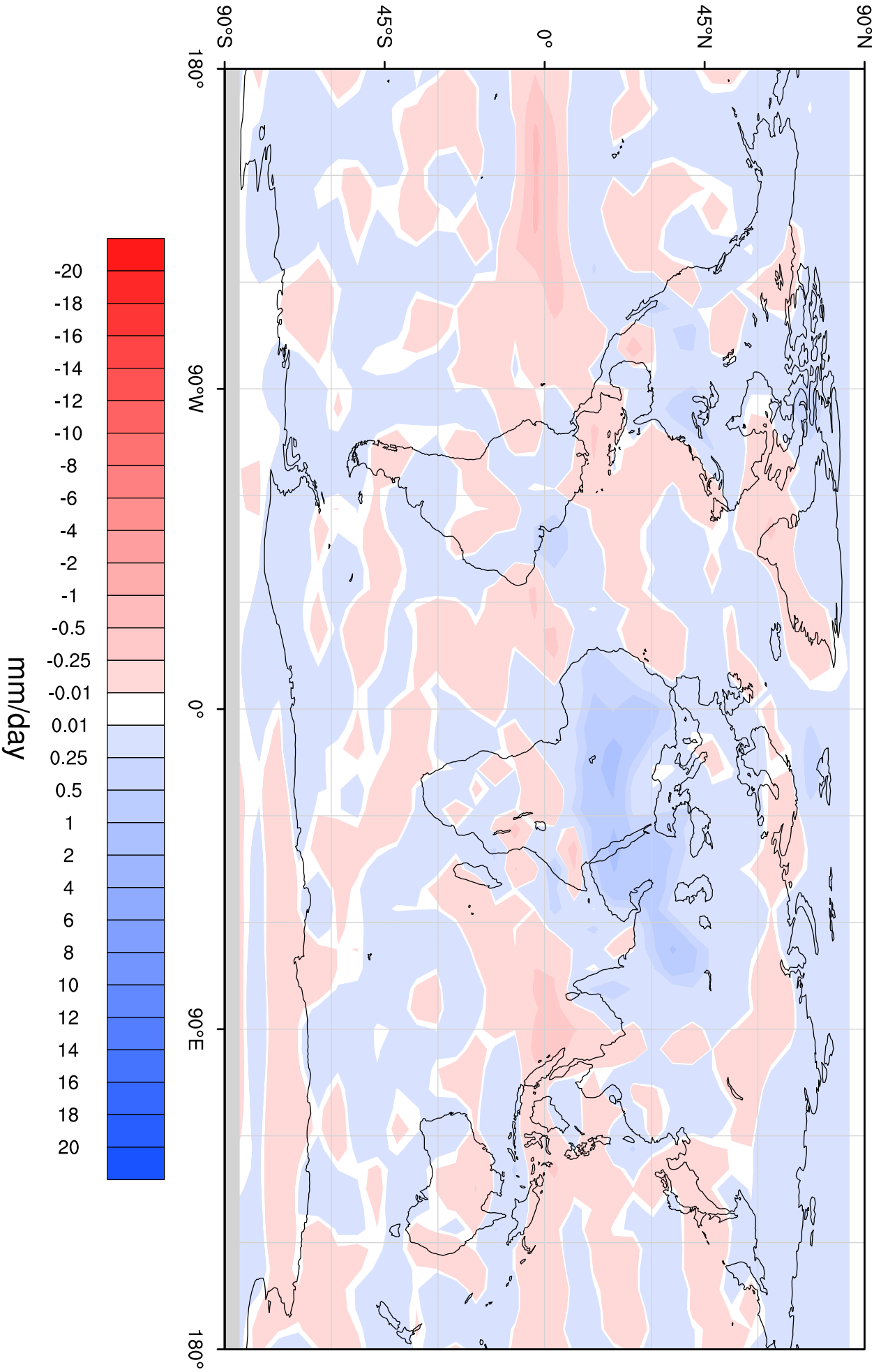


ECBILTCLIO Zonally Averaged Africa Precipitation (6K OA - 0K OA)



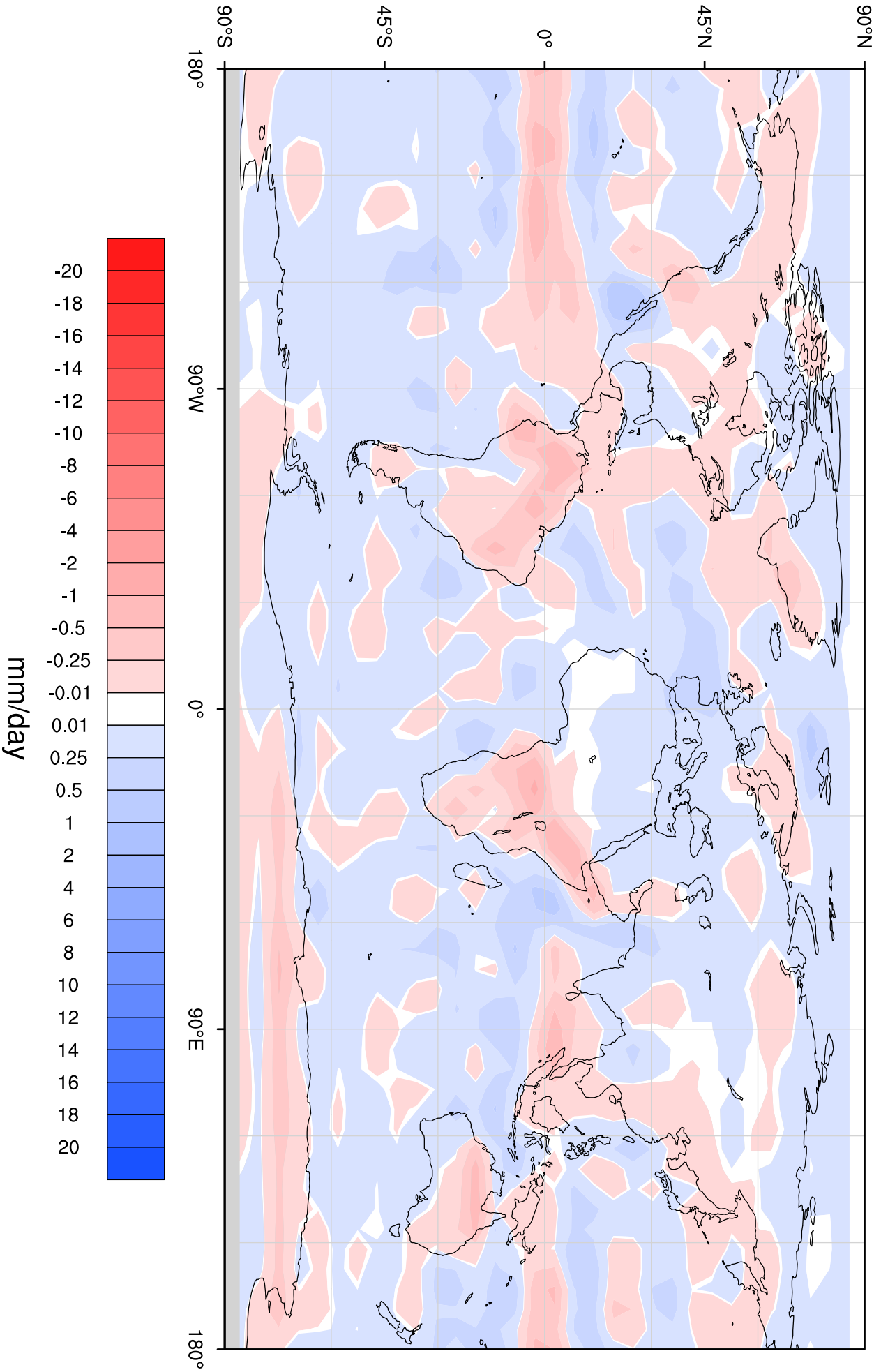
ECBILTCLIO Annual Total Precipitation (6K OAV - 0K OAV)

18 May 2005



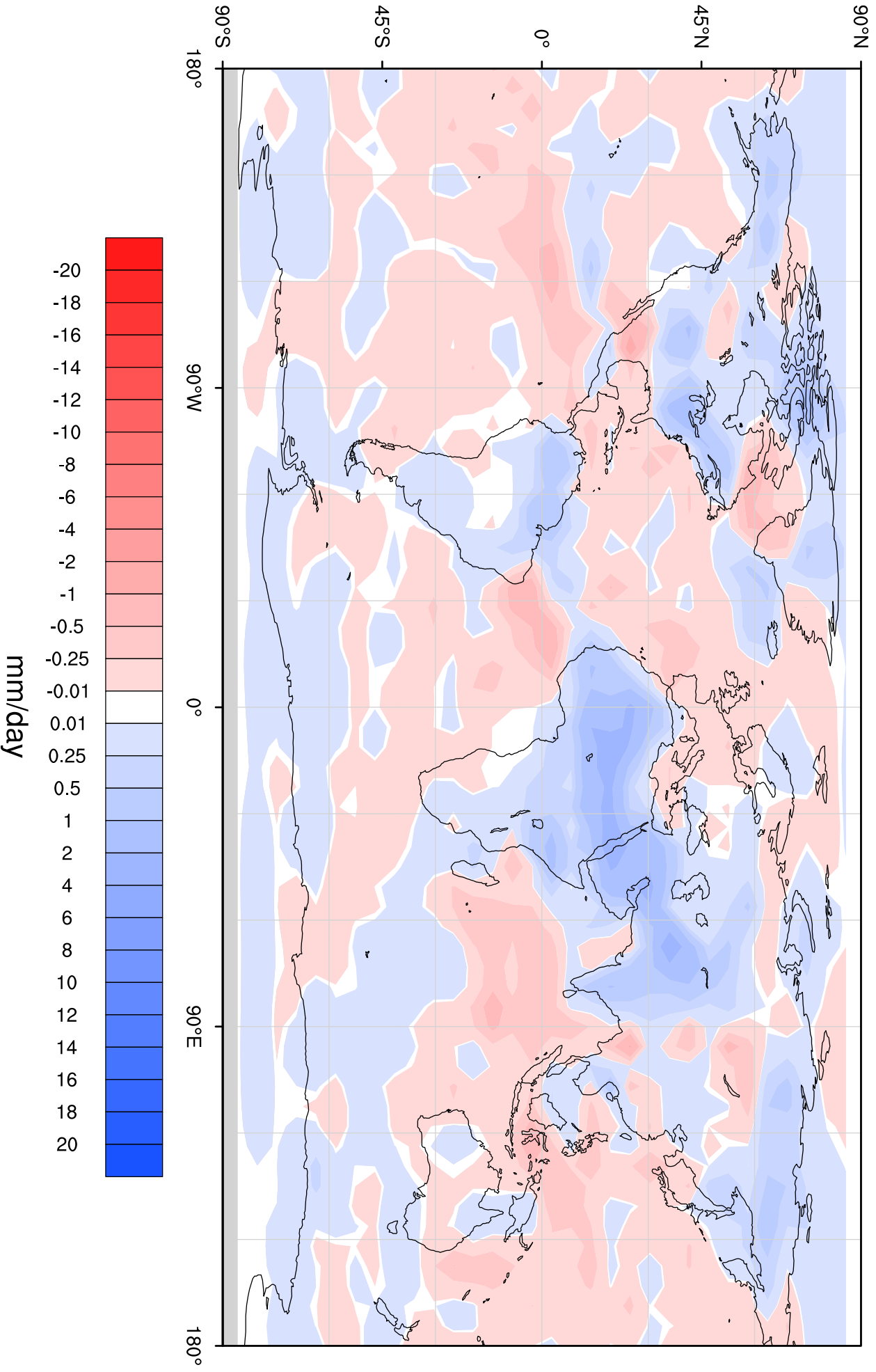
ECBILTCLIO DJF Total Precipitation (6K OAV - 0K OAV)

18 May 2005

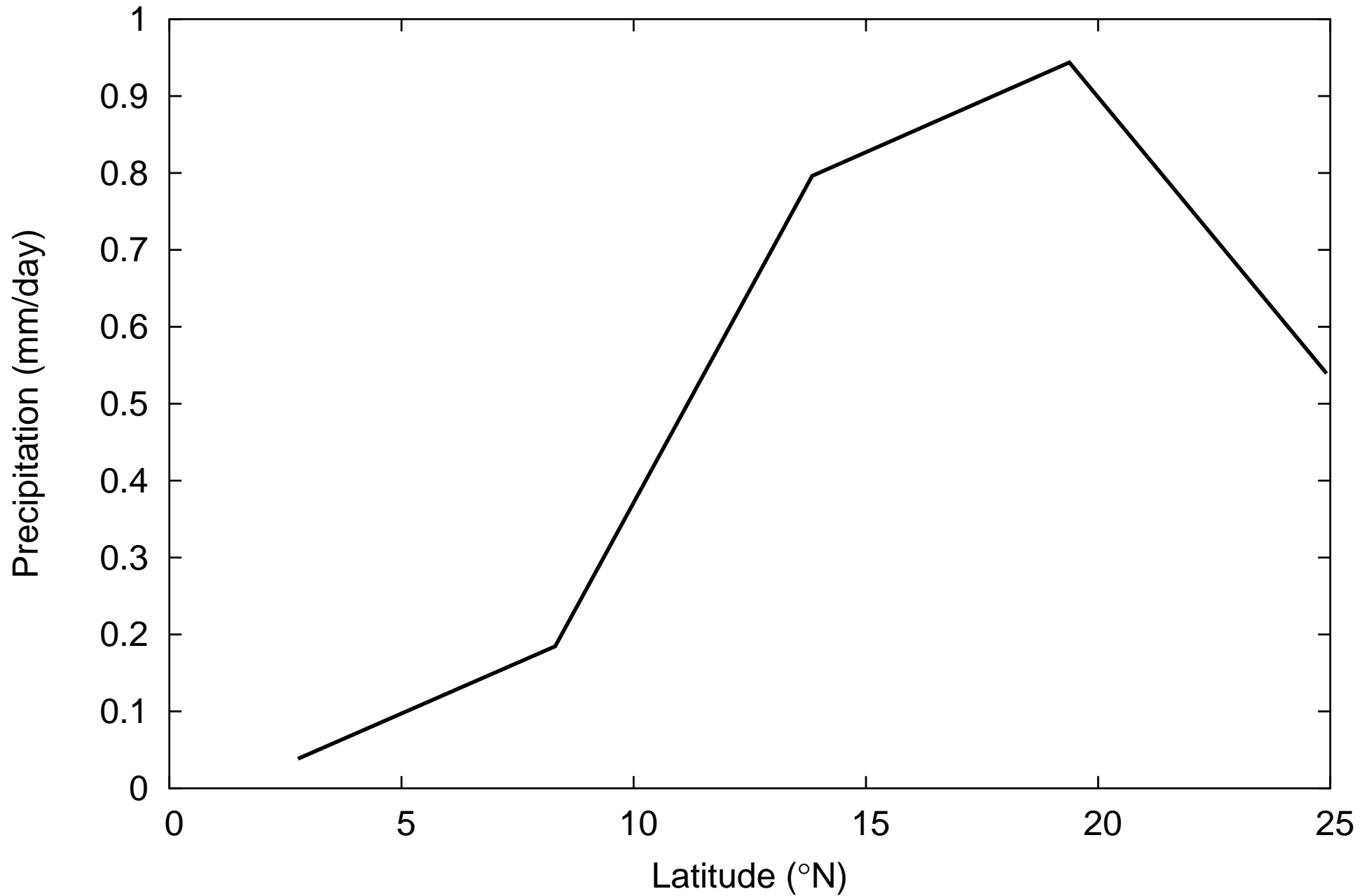


ECBILTCLIO JJA Total Precipitation (6K OAV - 0K OAV)

18 May 2005

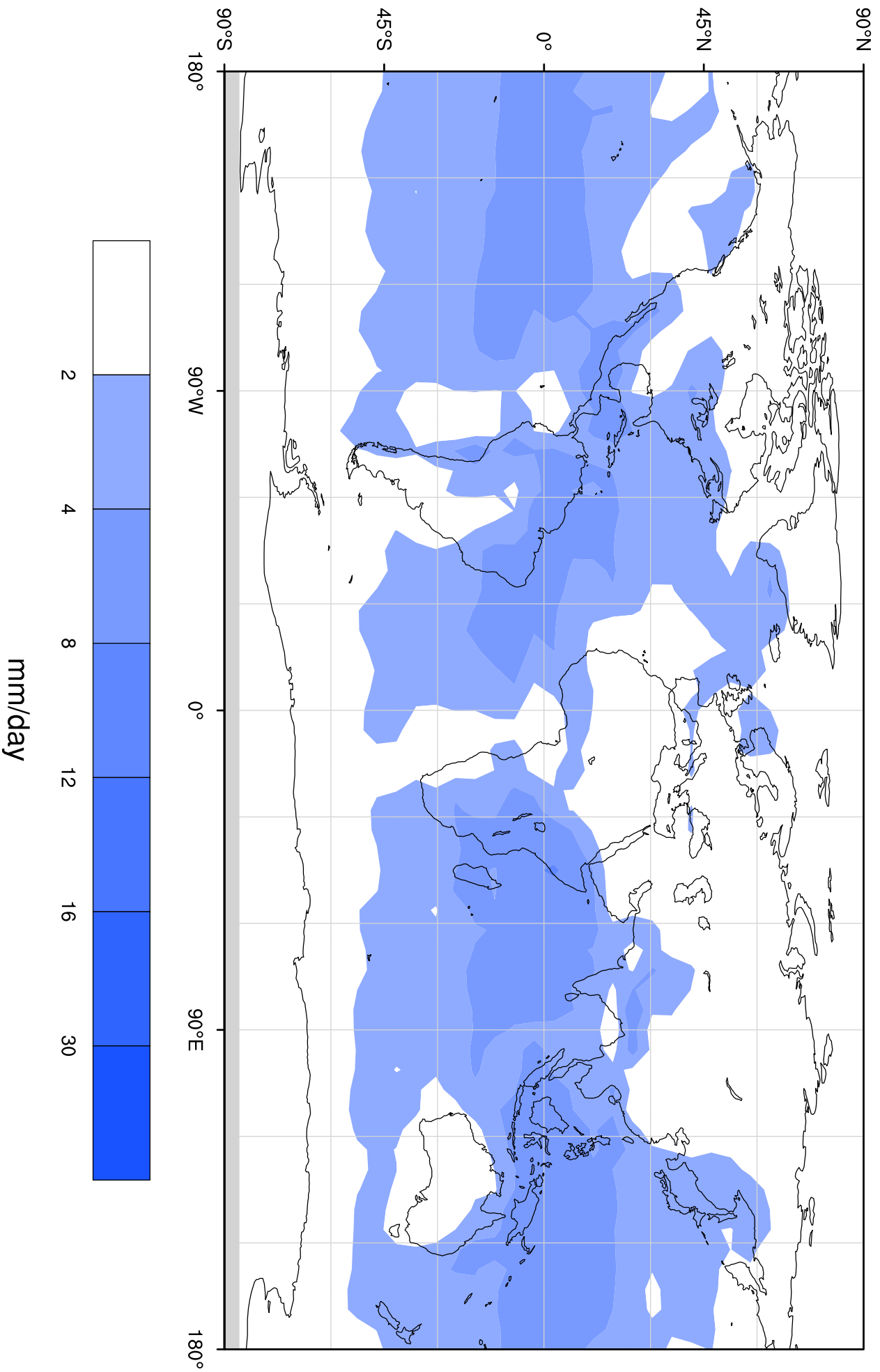


ECBILTCLIO Zonally Averaged Africa Precipitation (6K OAV - 0K OAV)



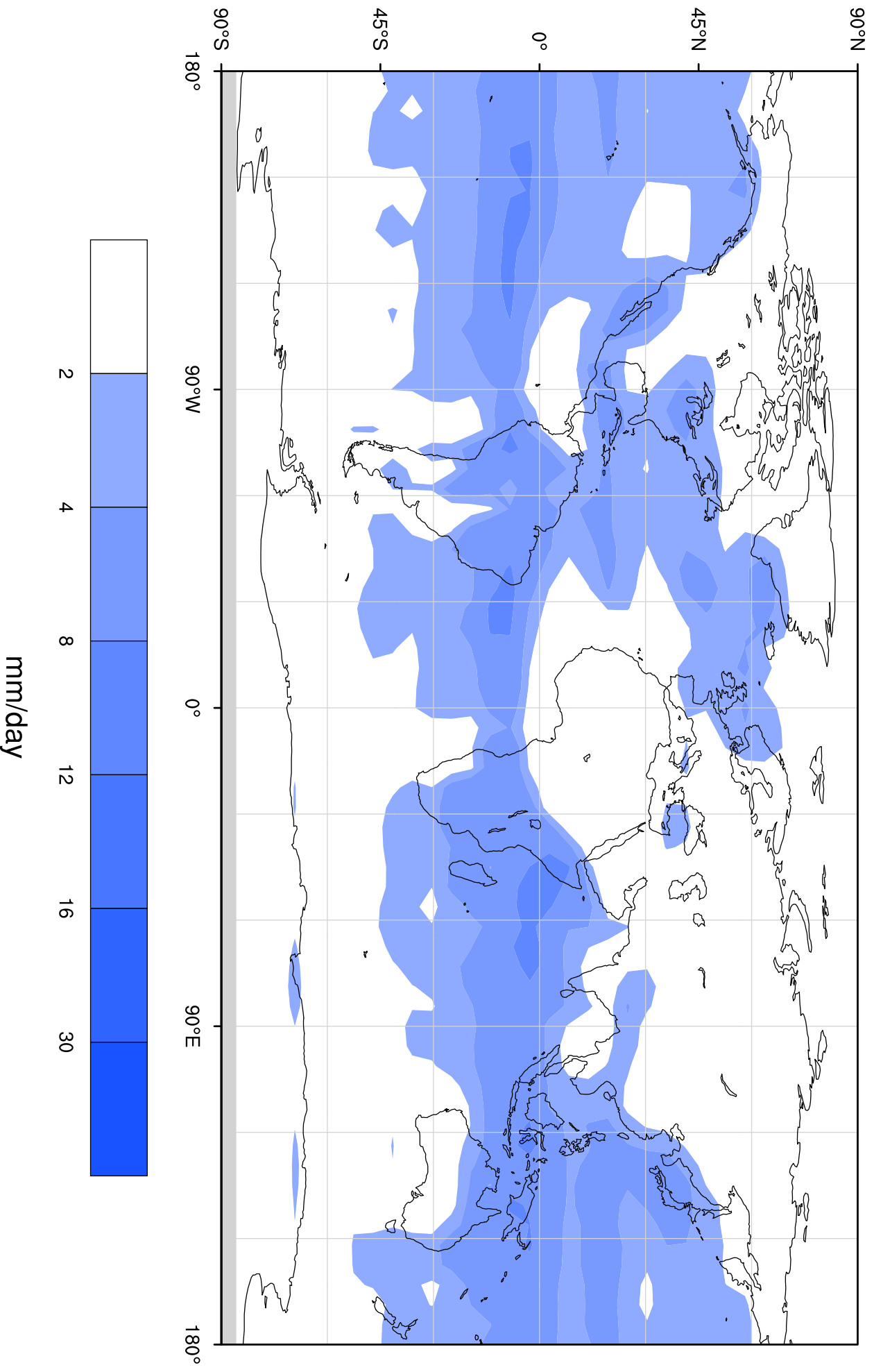
ECBIL TCLI0 Annual Total Precipitation (21K OA)

18 May 2005



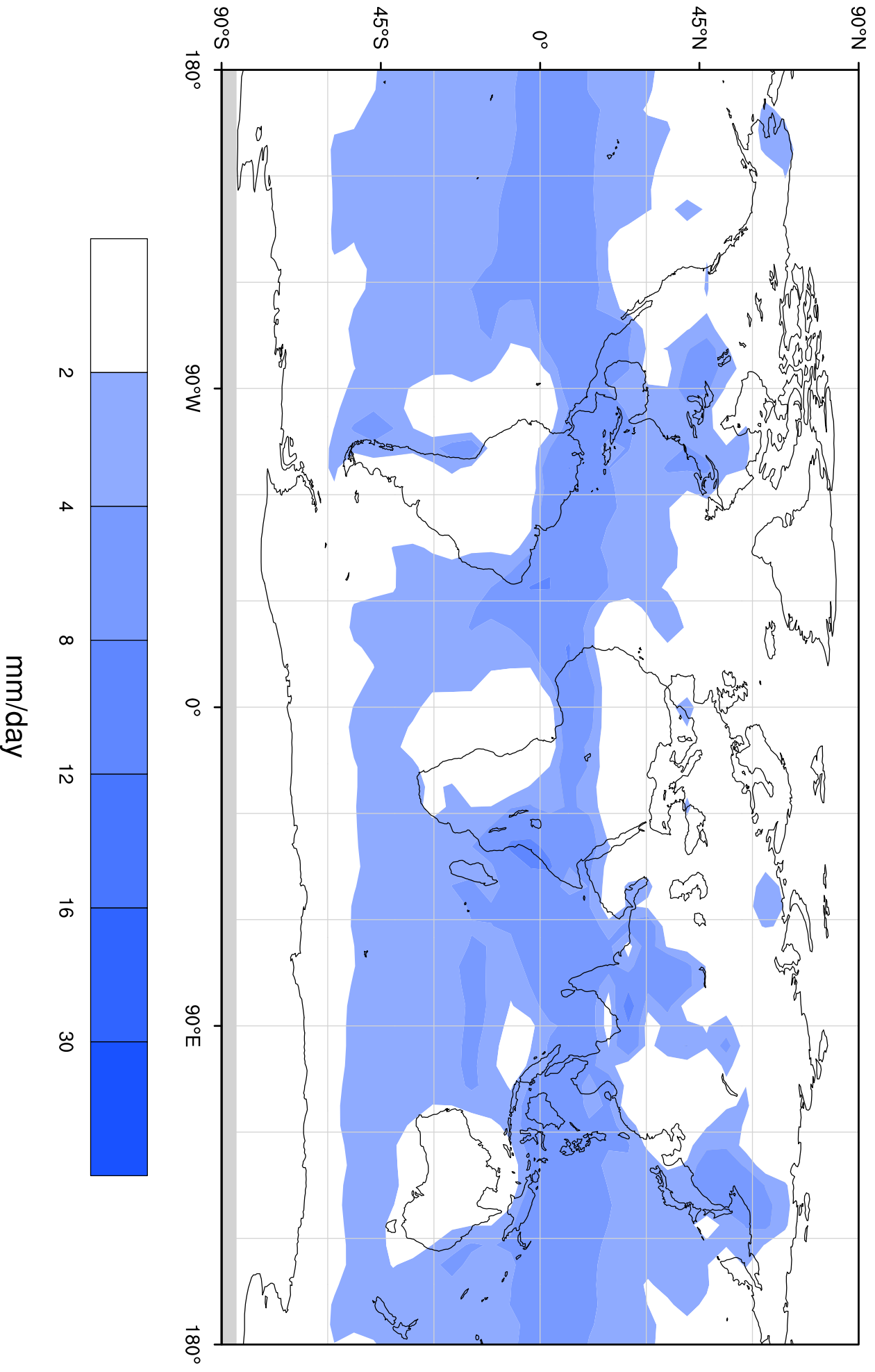
ECBIL TCLIO DJF Total Precipitation (21K OA)

18 May 2005



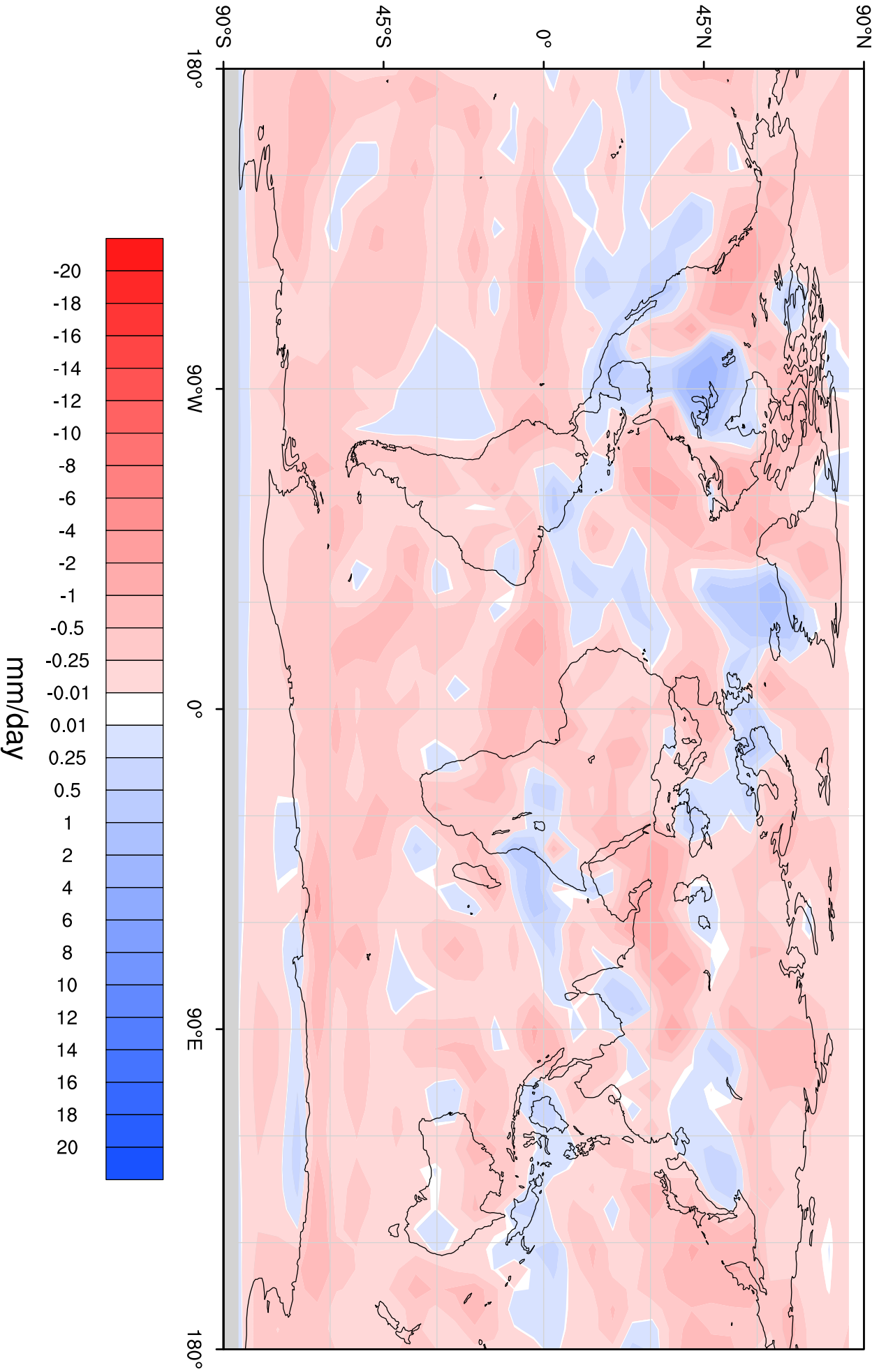
ECBILTCLIO JJA Total Precipitation (21K OA)

18 May 2005



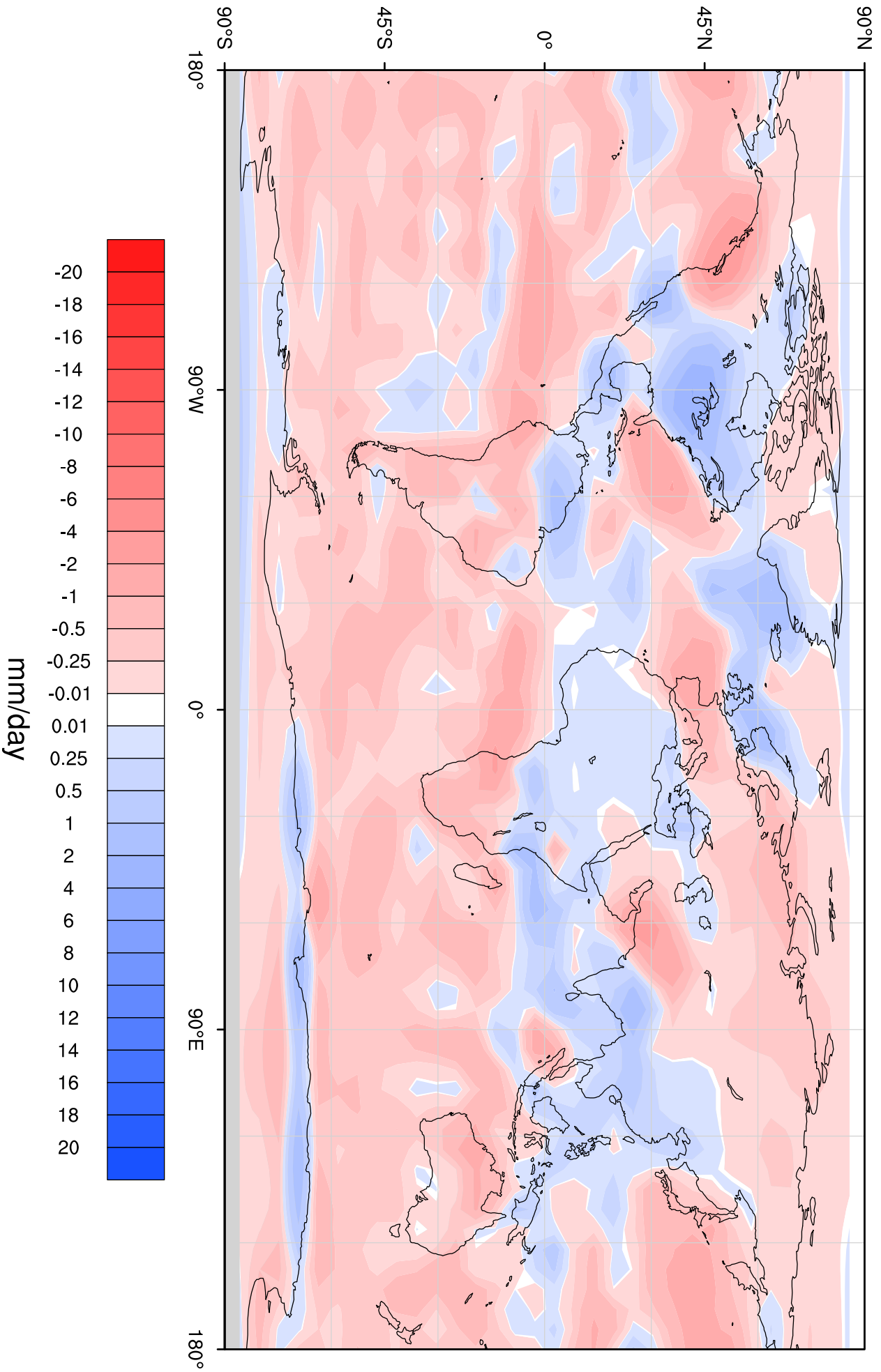
ECBIL TCLI0 Annual Total Precipitation (21K OA - 0K OA)

18 May 2005



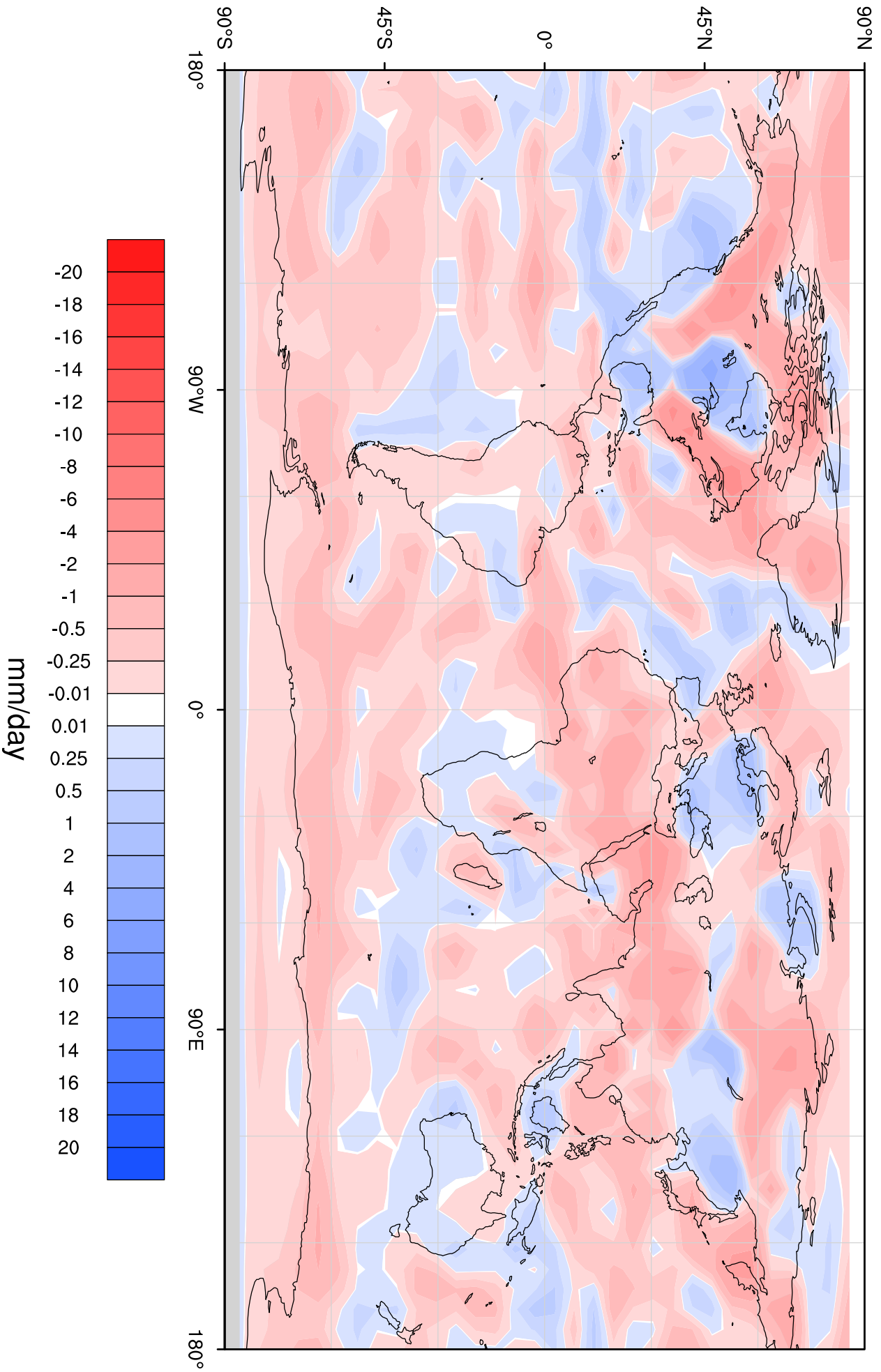
ECBILTCLIO DJF Total Precipitation (21K OA - 0K OA)

18 May 2005



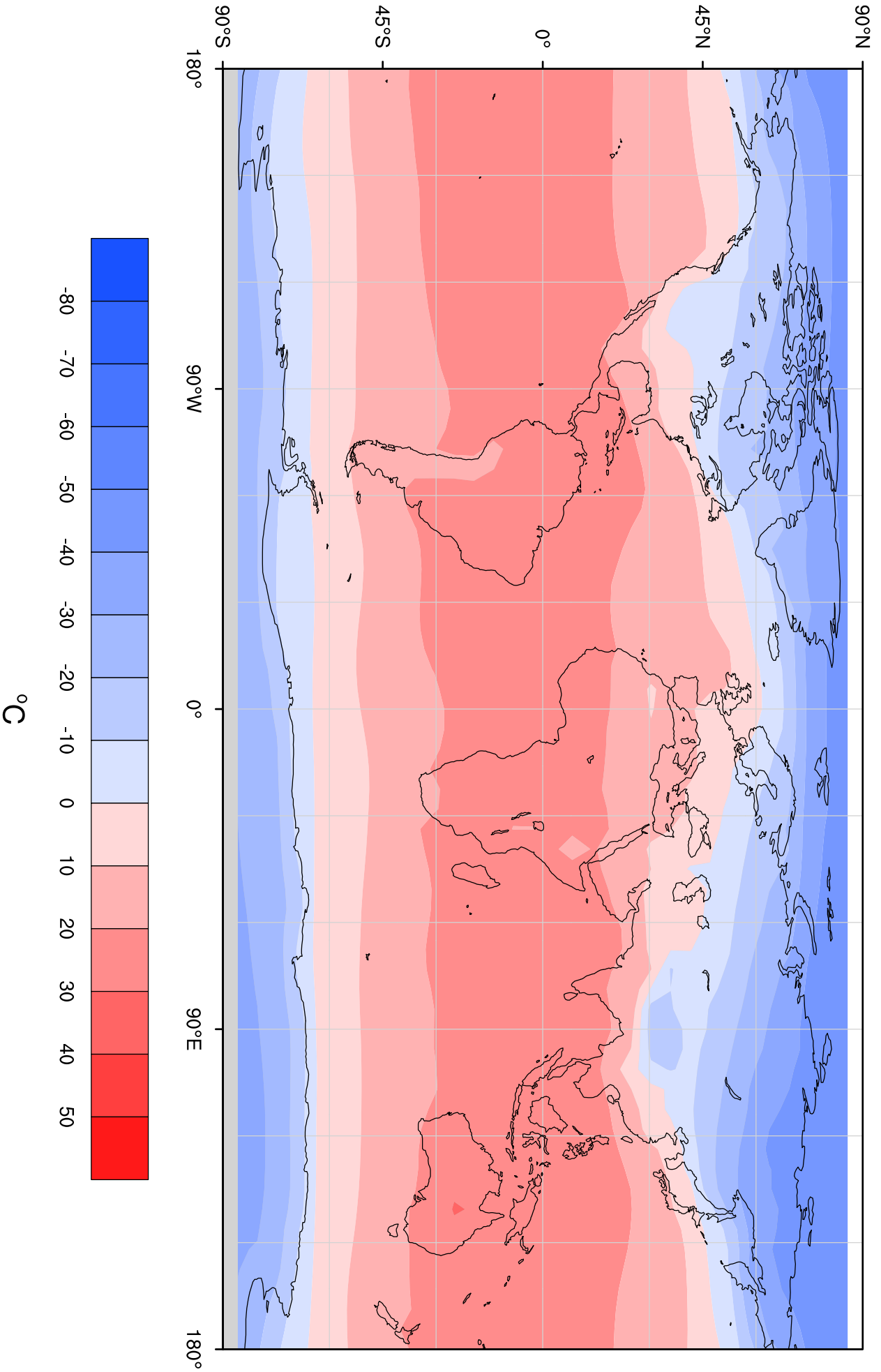
ECBILTCLIO JJA Total Precipitation (21K OA - 0K OA)

18 May 2005



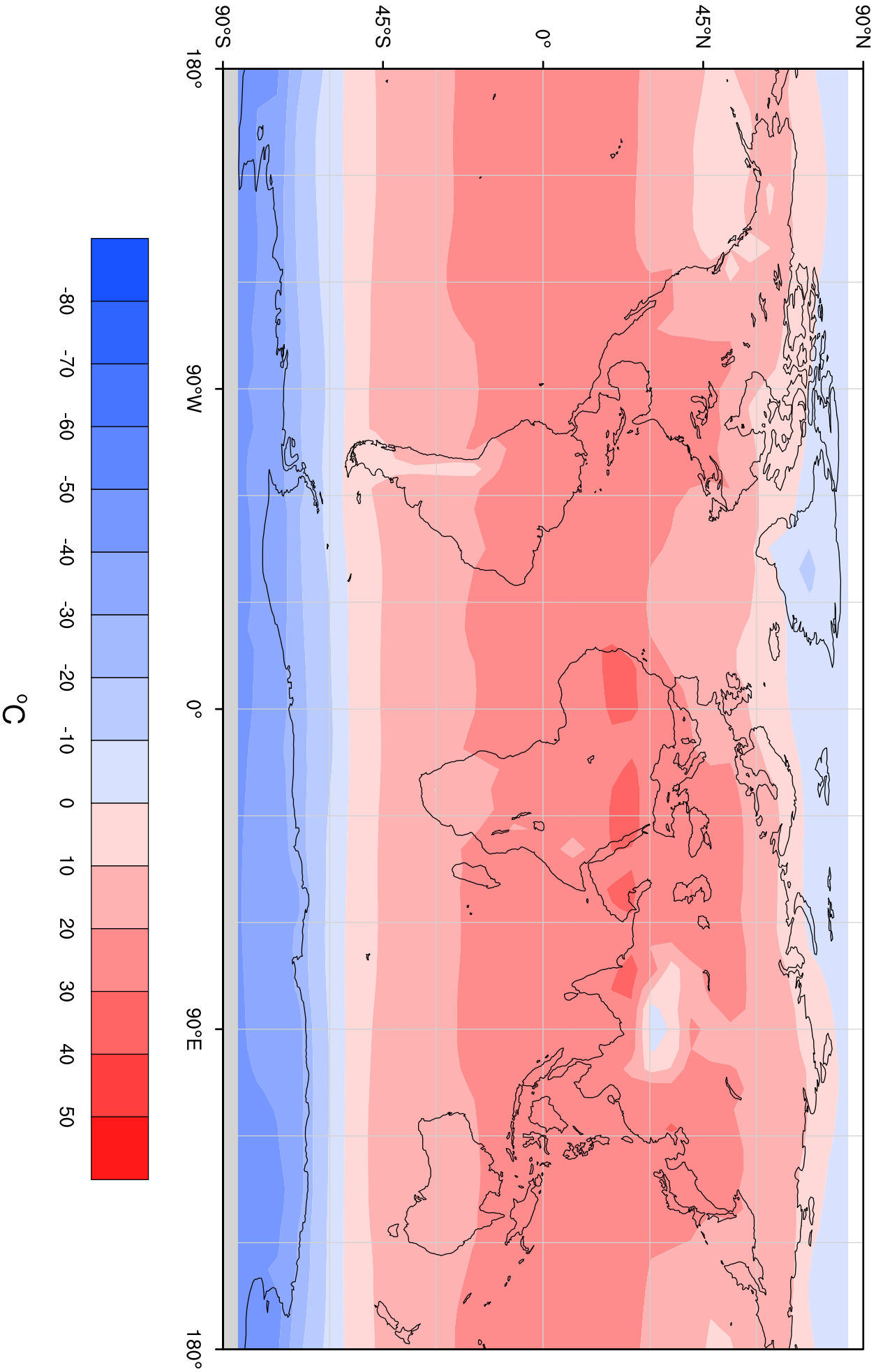
ECBILTCLIO DJF 2m Air Temperature (0K OA)

18 May 2005



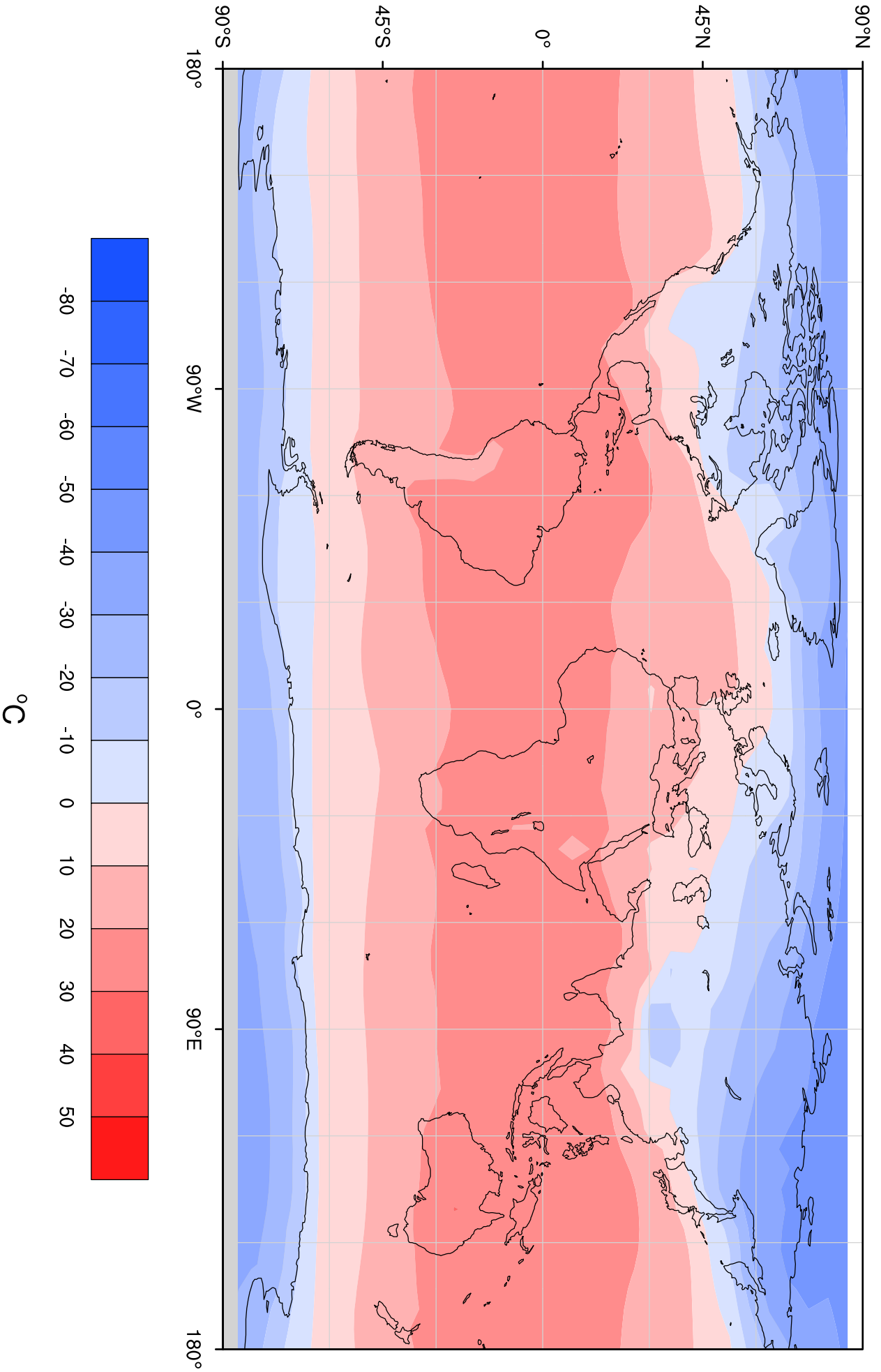
ECBILTCLIO JJA 2m Air Temperature (0K OA)

18 May 2005



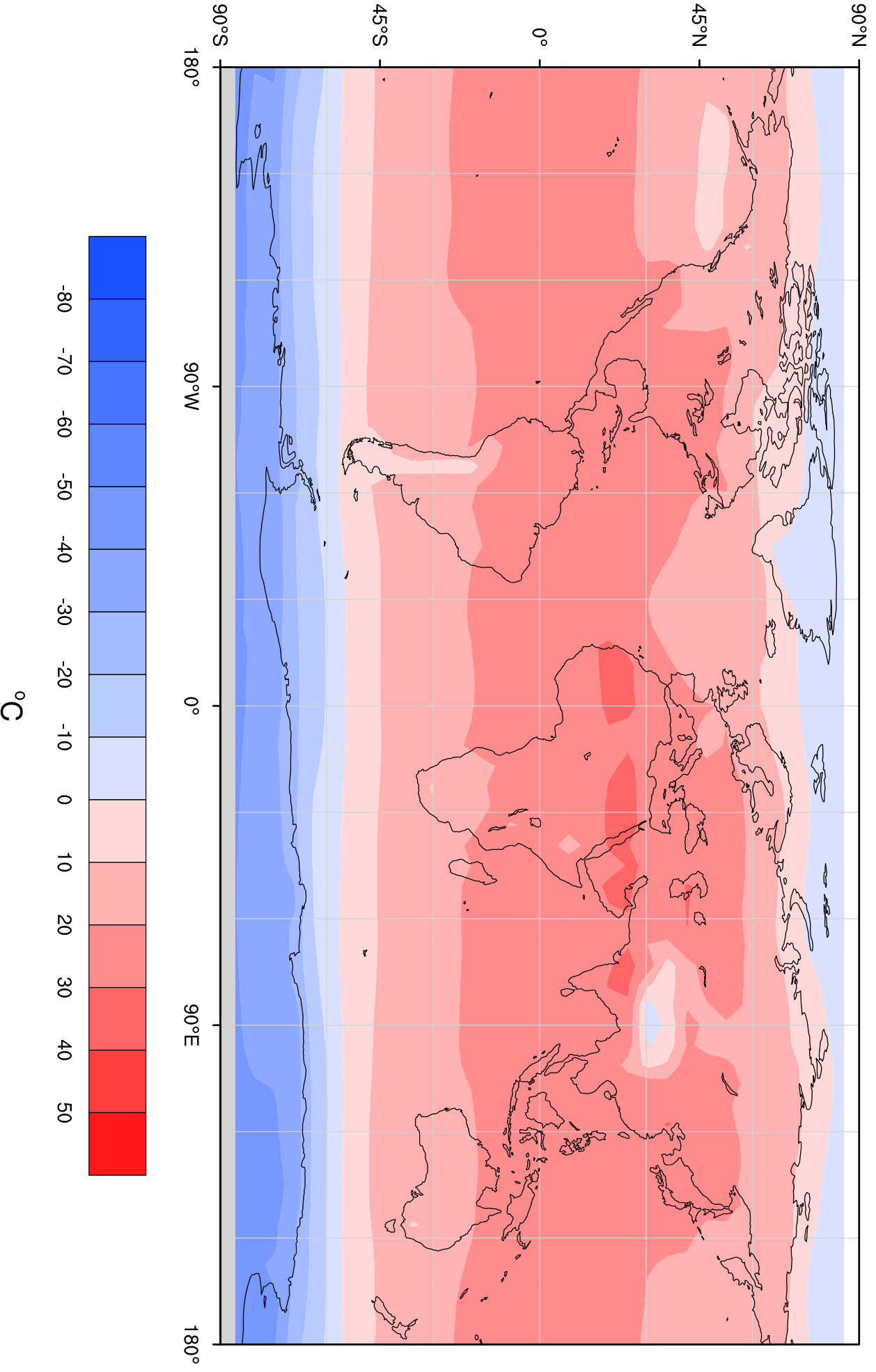
ECBILTCLIO DJF 2m Air Temperature (0K OAV)

18 May 2005



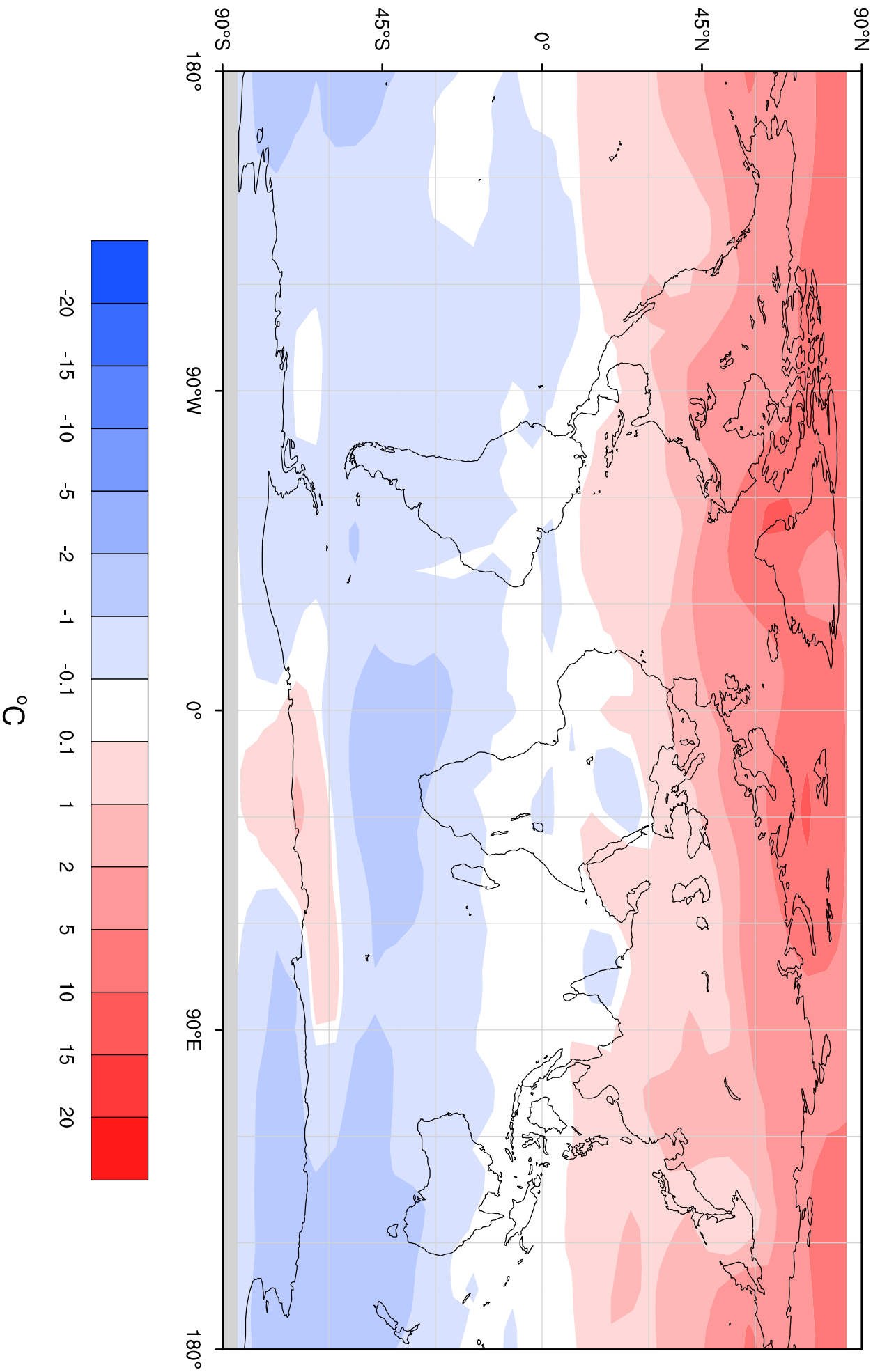
ECBILTCLIO JJA 2m Air Temperature (0K OAV)

18 May 2005



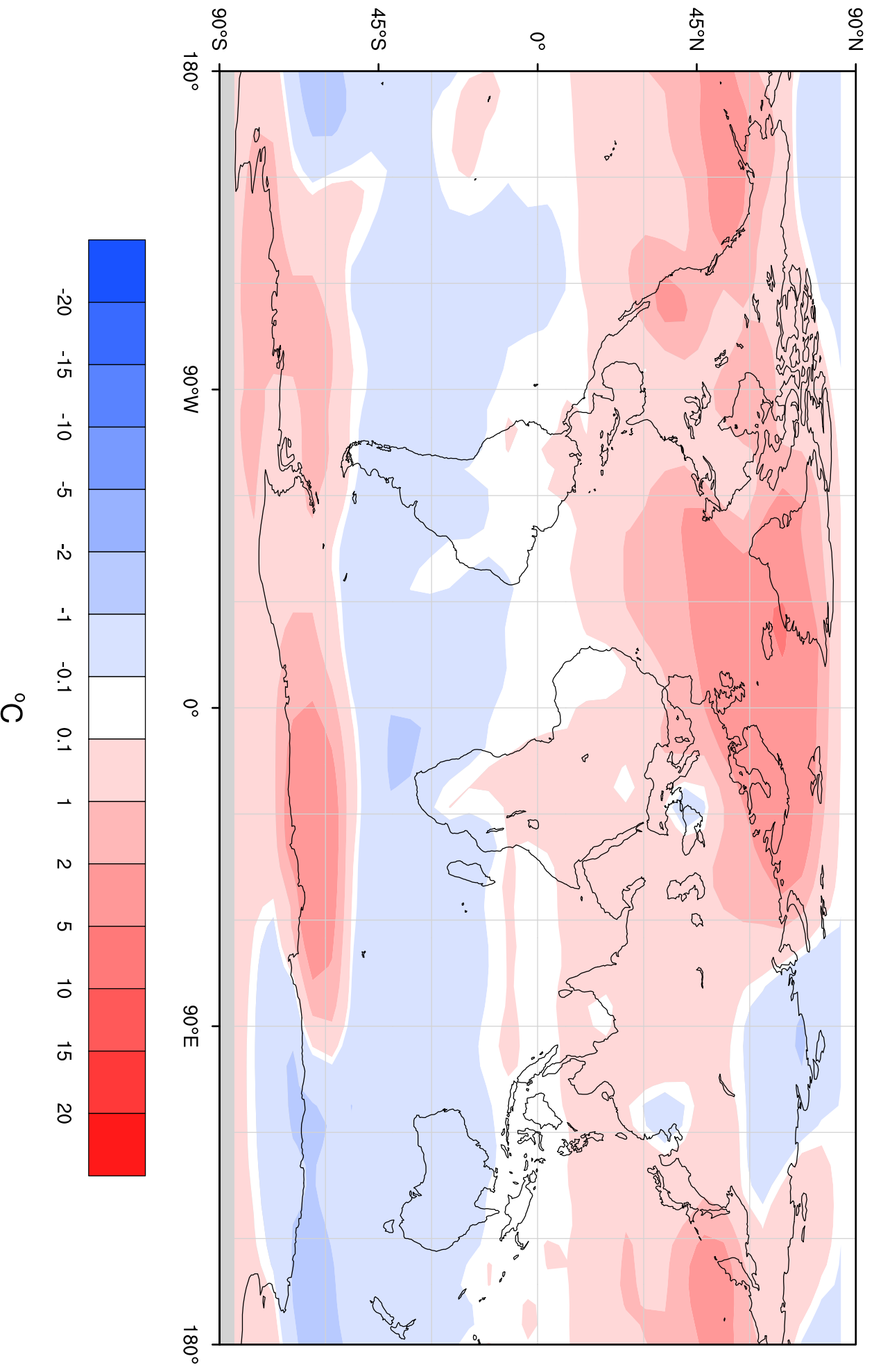
ECBILTCLIO DJF 2m Air Temperature (0K OAV - 0K OA)

18 May 2005



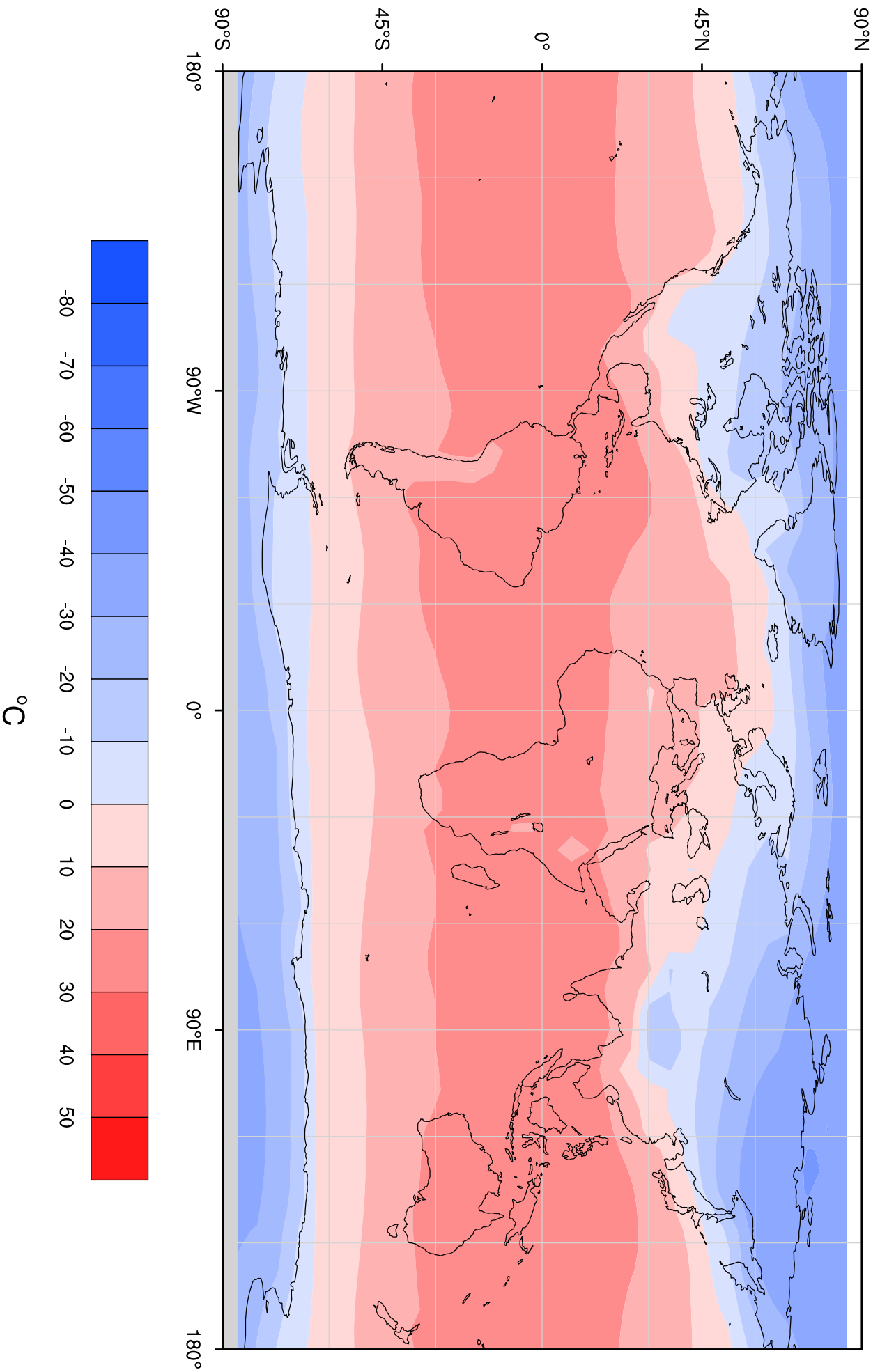
ECBILTCLIO JJA 2m Air Temperature (0K OAV - 0K OA)

18 May 2005



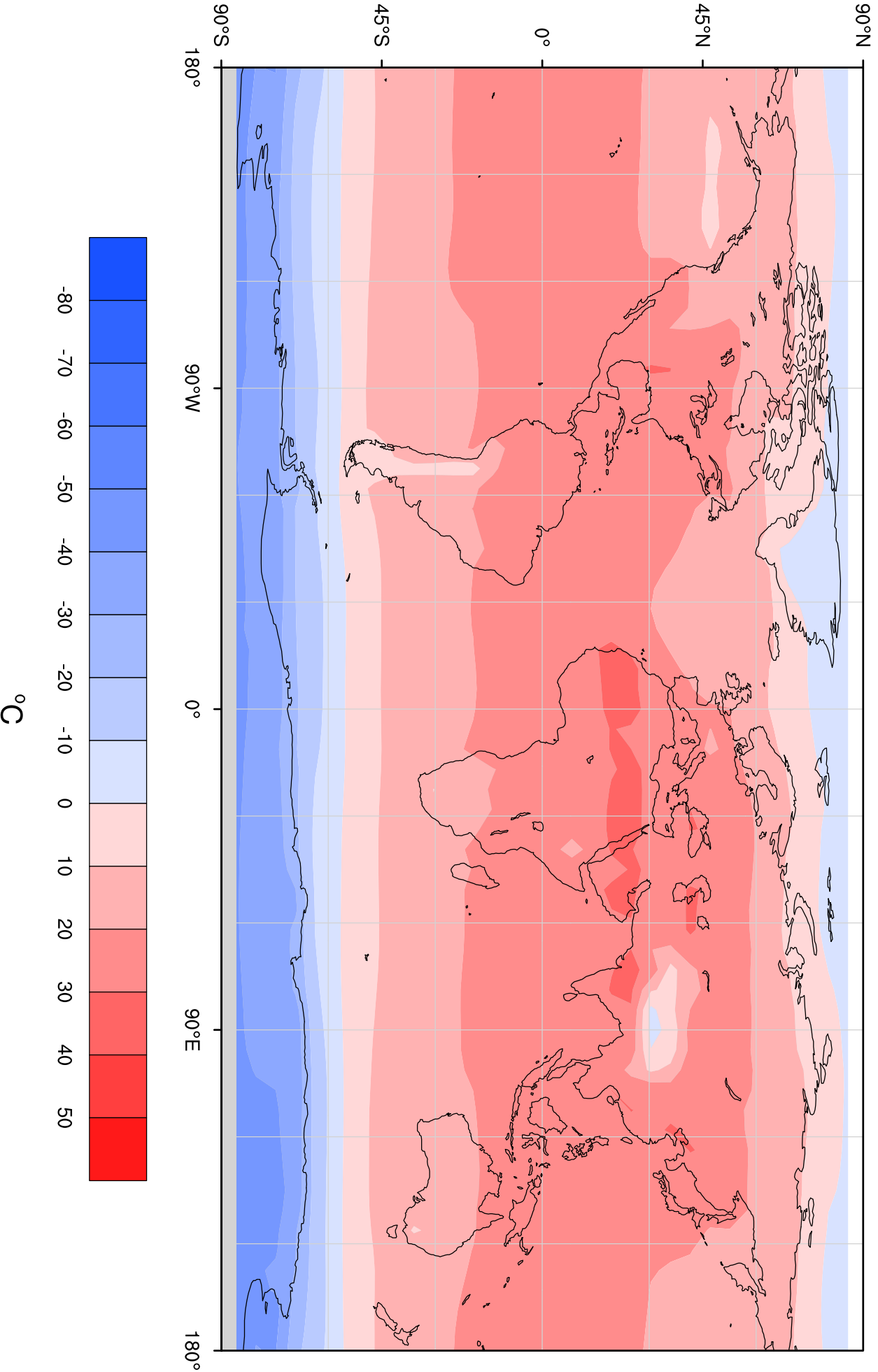
ECBILTCLIO DJF 2m Air Temperature (6K OA)

18 May 2005



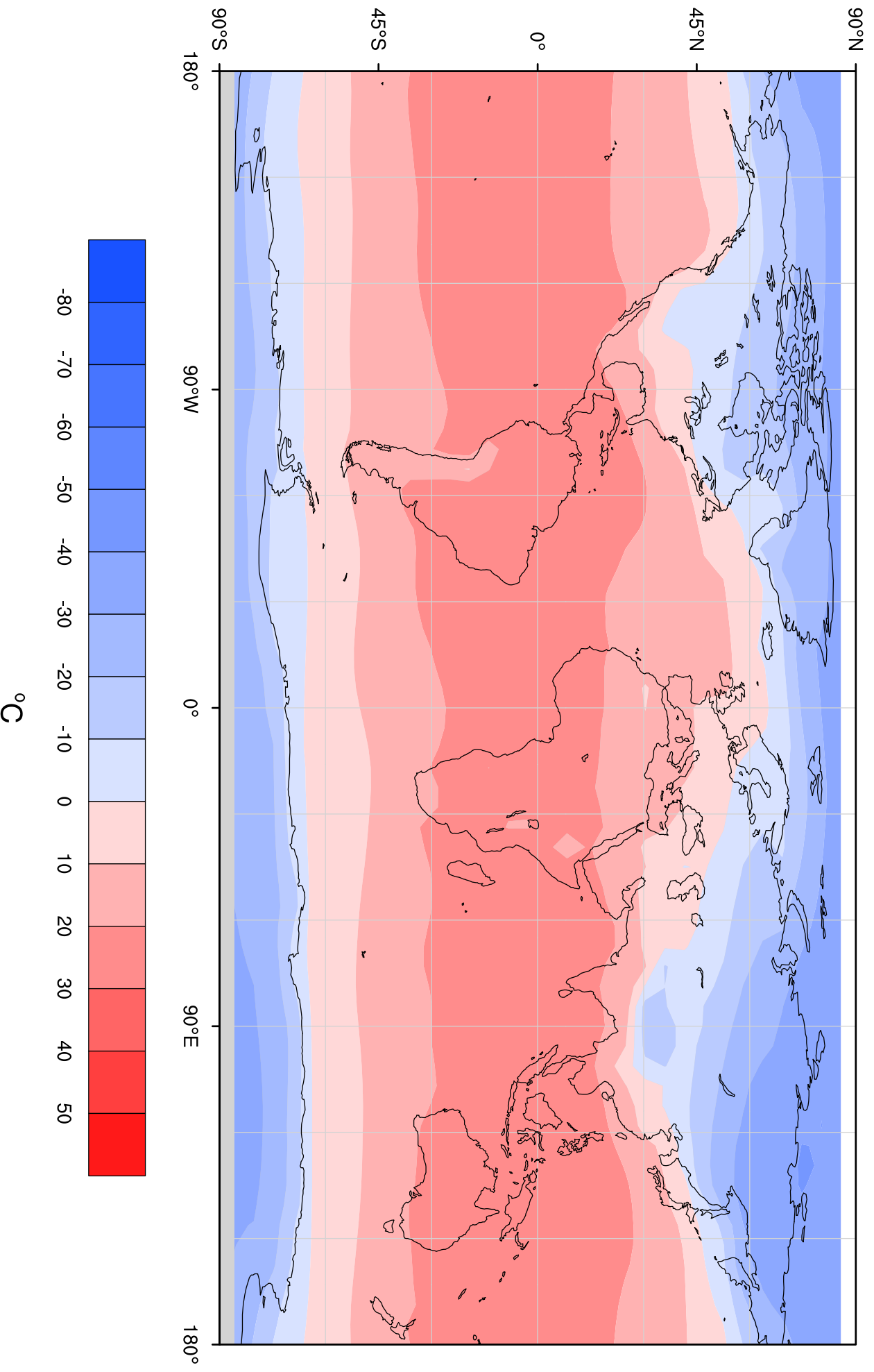
ECBILTCLIO JJA 2m Air Temperature (6K OA)

18 May 2005



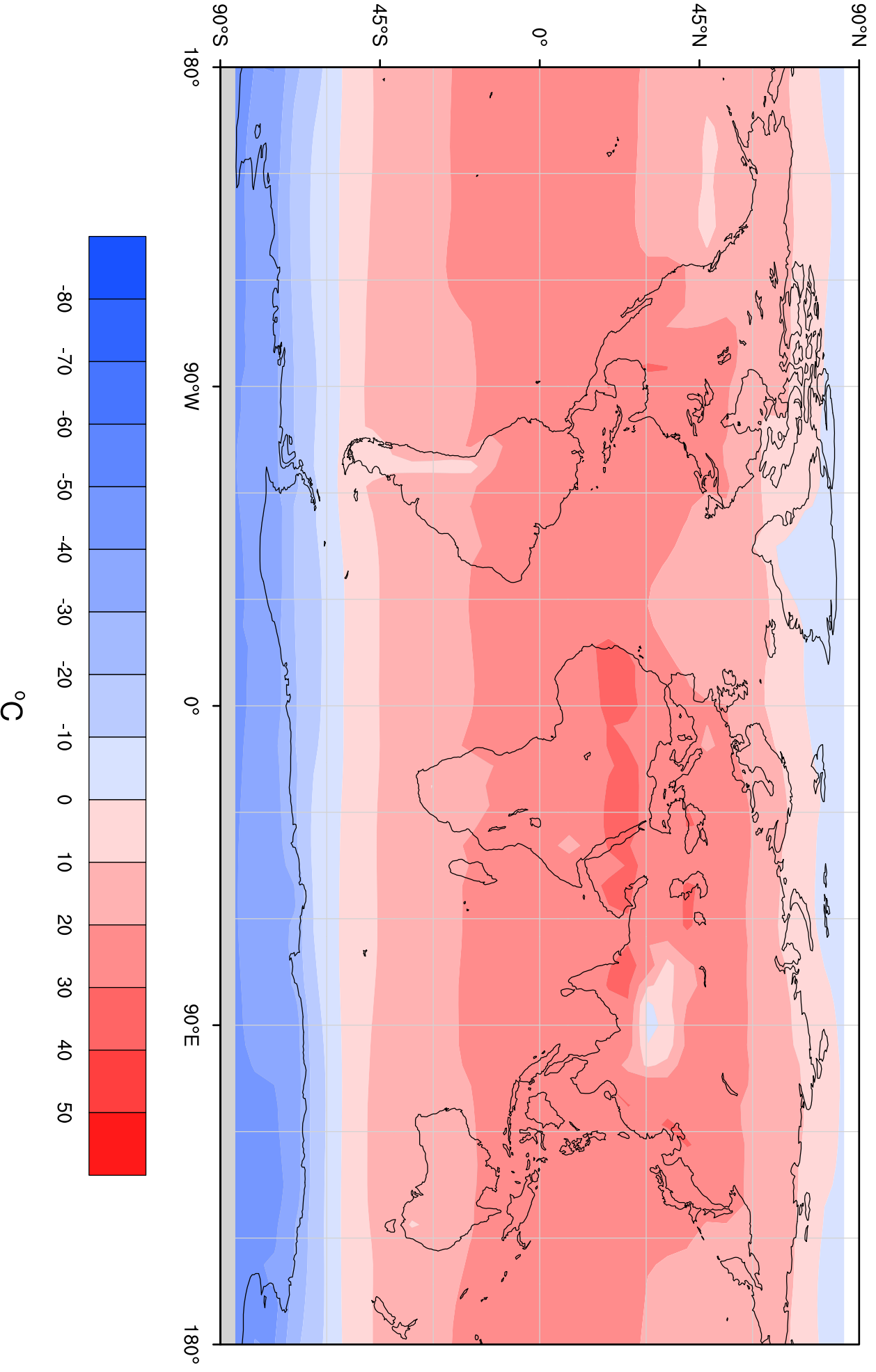
ECBILTCLIO DJF 2m Air Temperature (6K OAV)

18 May 2005



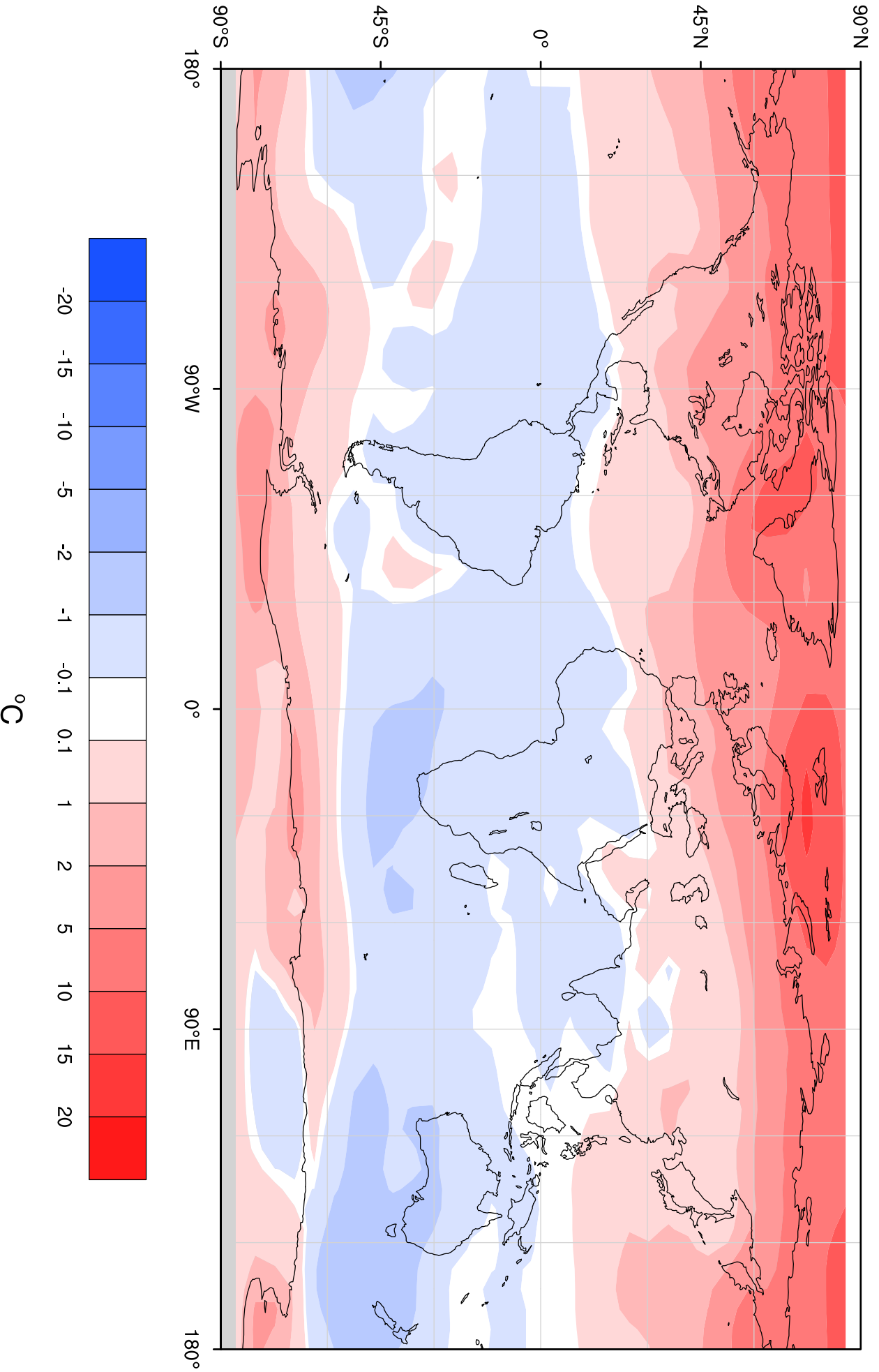
ECBILTCLIO JJA 2m Air Temperature (6K OAV)

18 May 2005



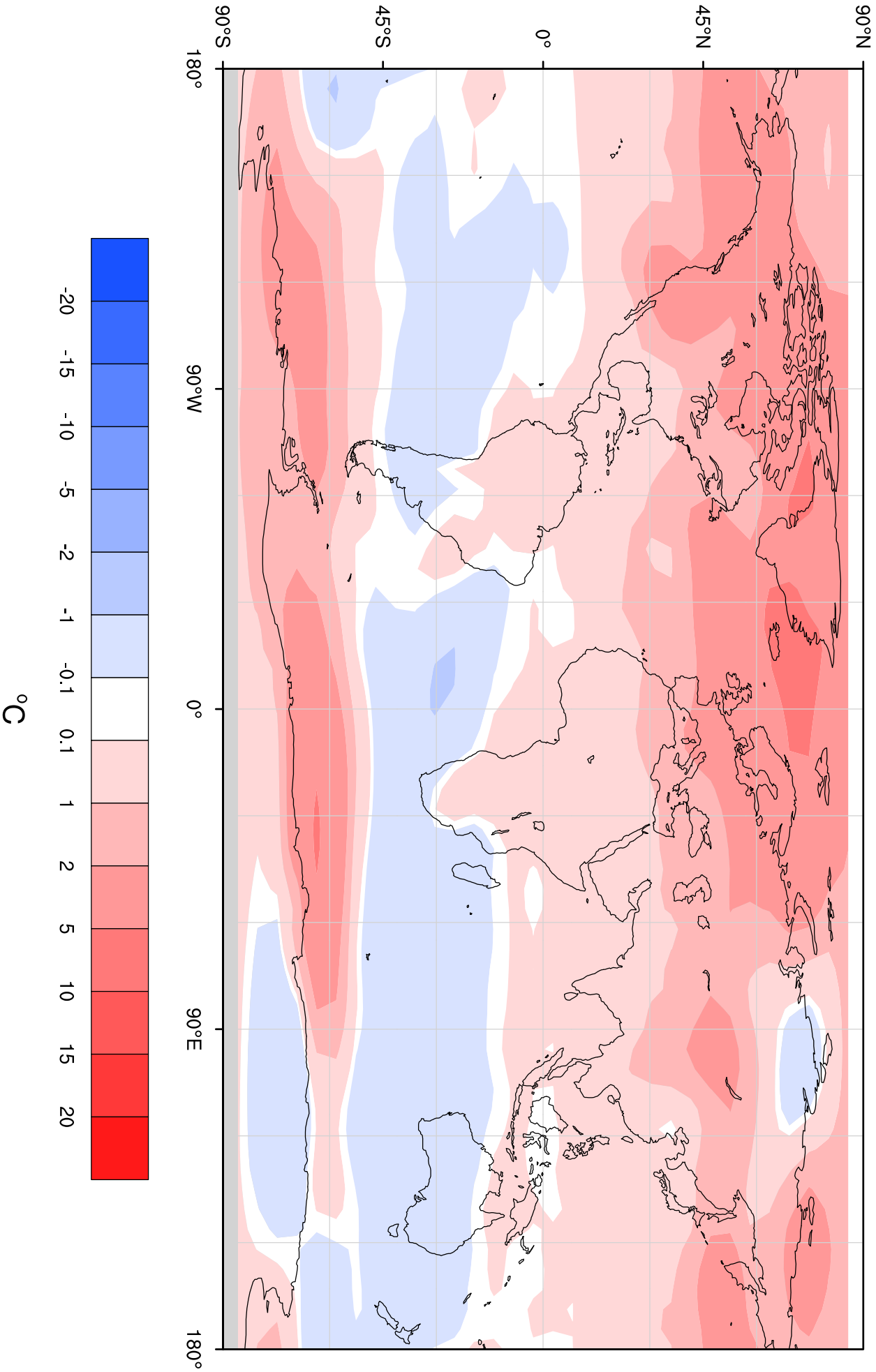
ECBILTCLIO DJF 2m Air Temperature (6K OA - 0K OA)

18 May 2005



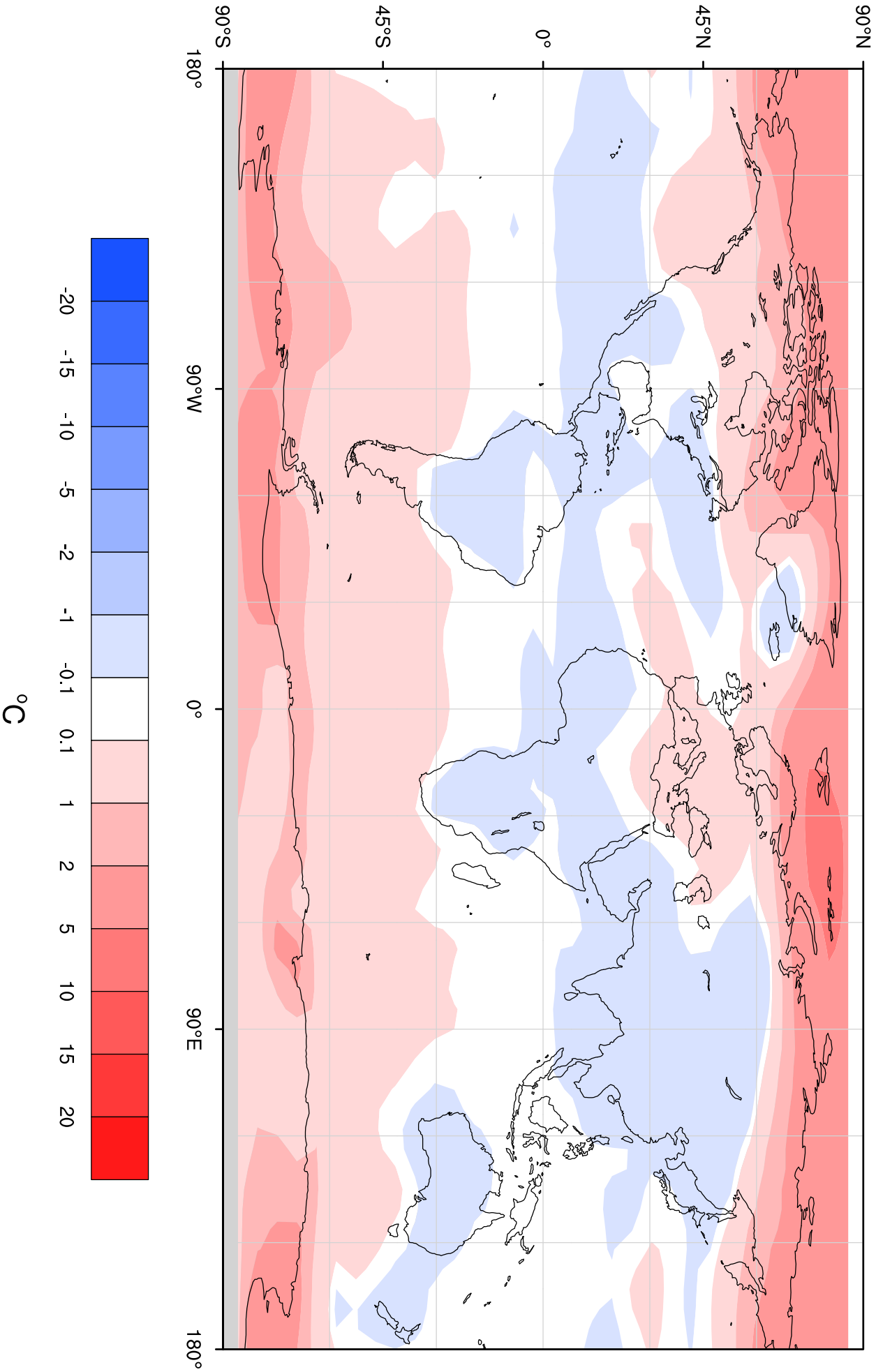
ECBILTCLIO JJA 2m Air Temperature (6K OA - 0K OA)

18 May 2005



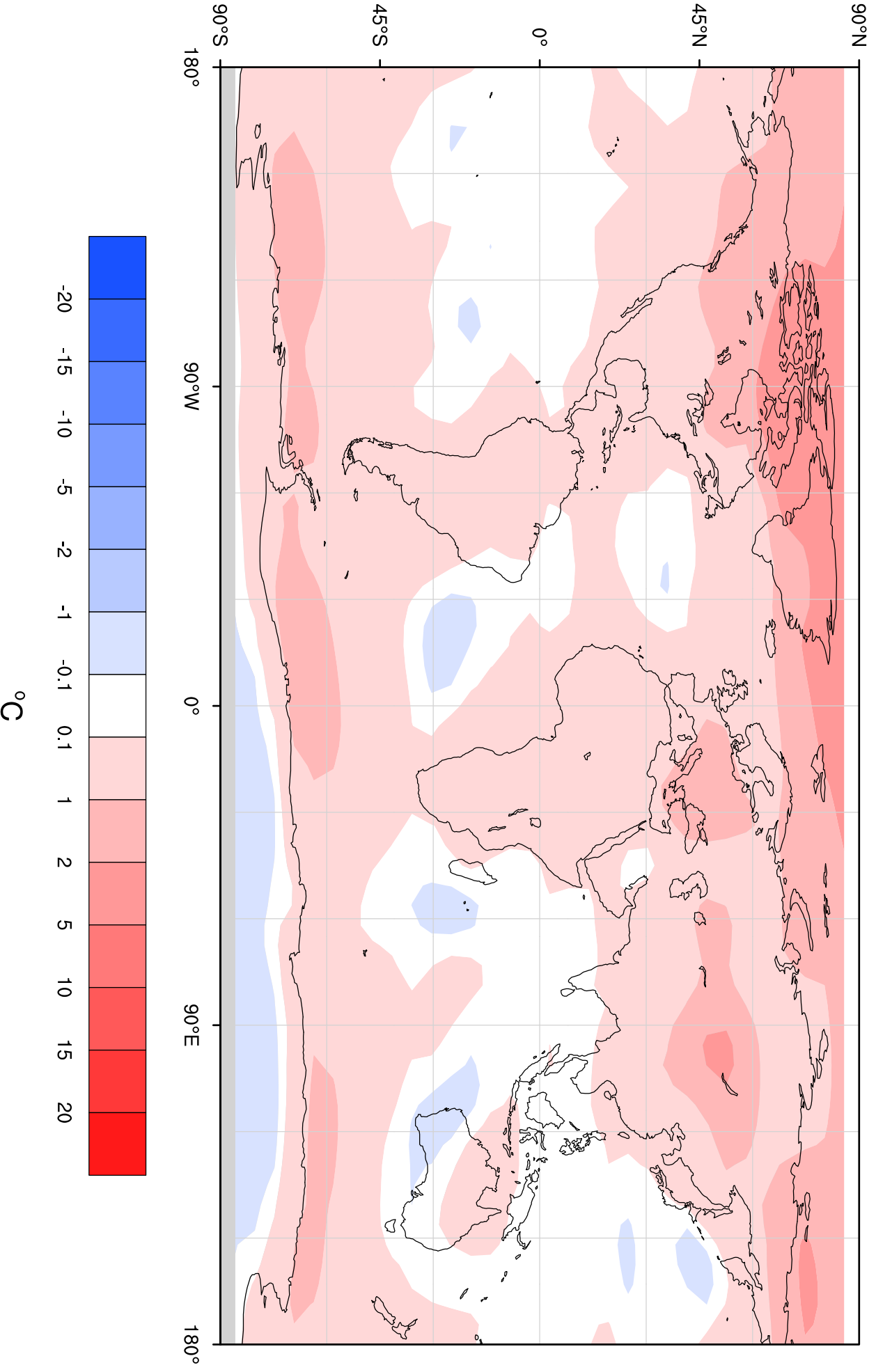
ECBILTCLIO DJF 2m Air Temperature (6K OAV - 0K OAV)

18 May 2005



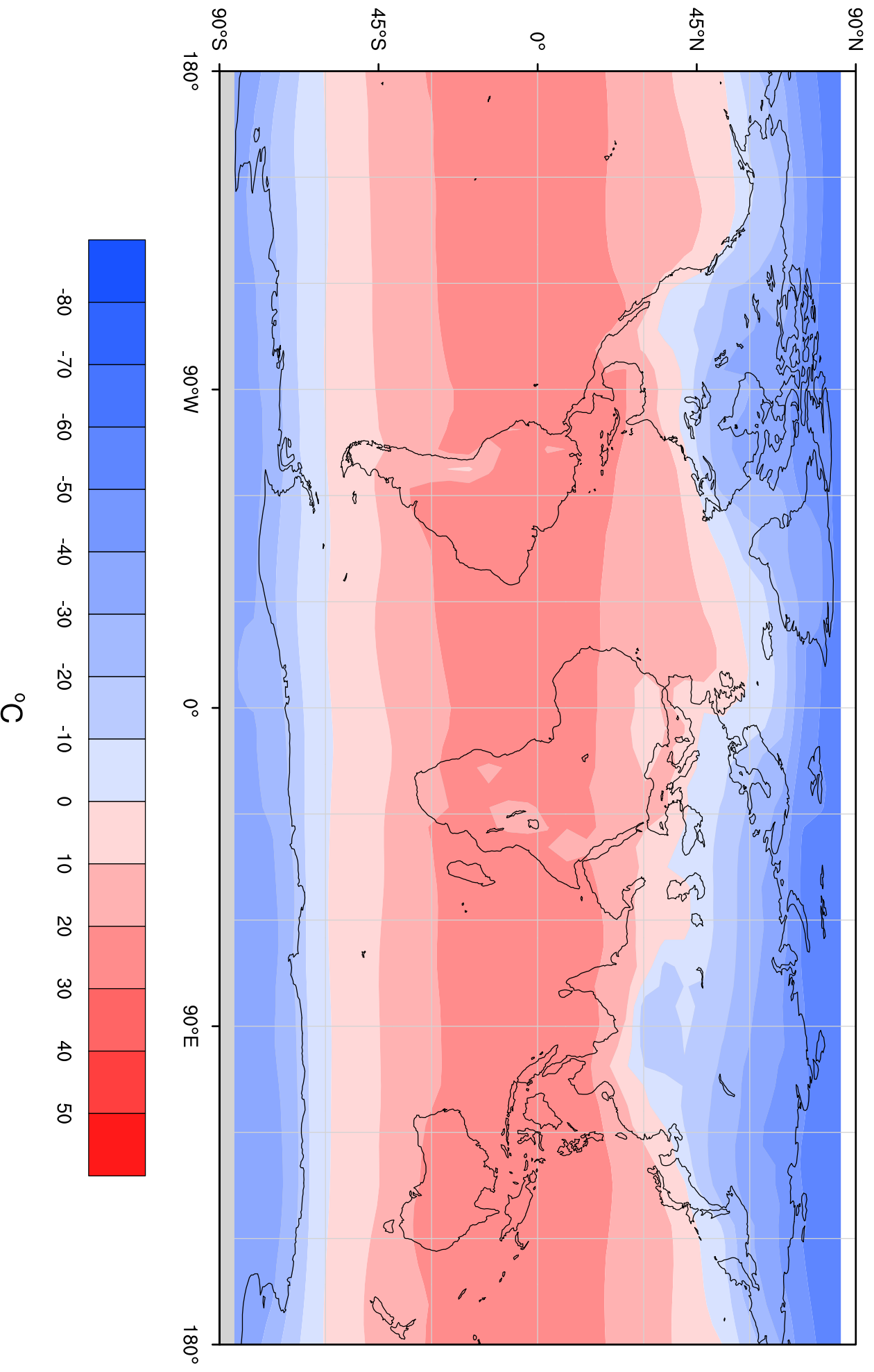
ECBILTCLIO JJA 2m Air Temperature (6K OAV - 0K OAV)

18 May 2005



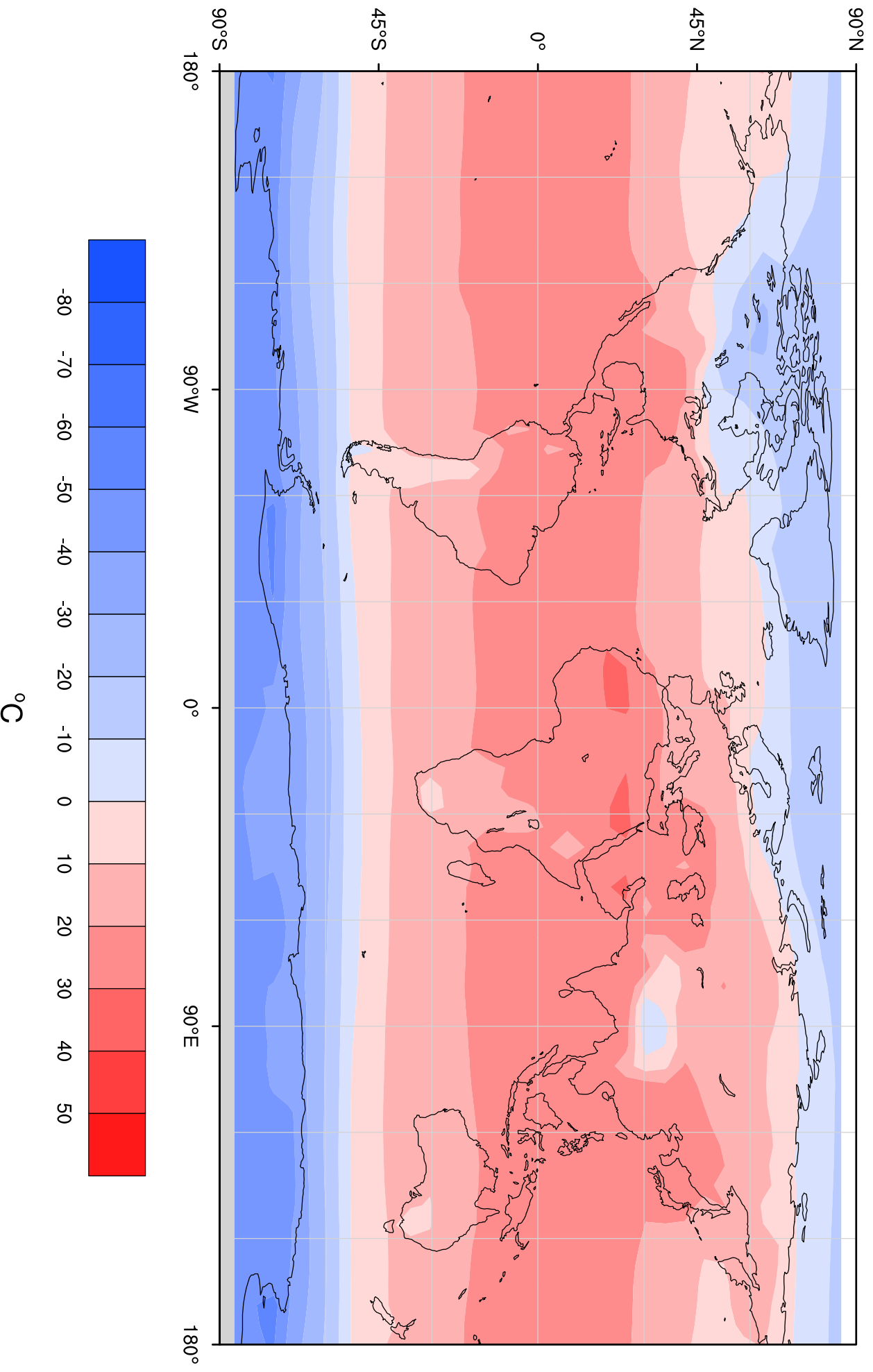
ECBILTCLIO DJF 2m Air Temperature (21K OA)

18 May 2005



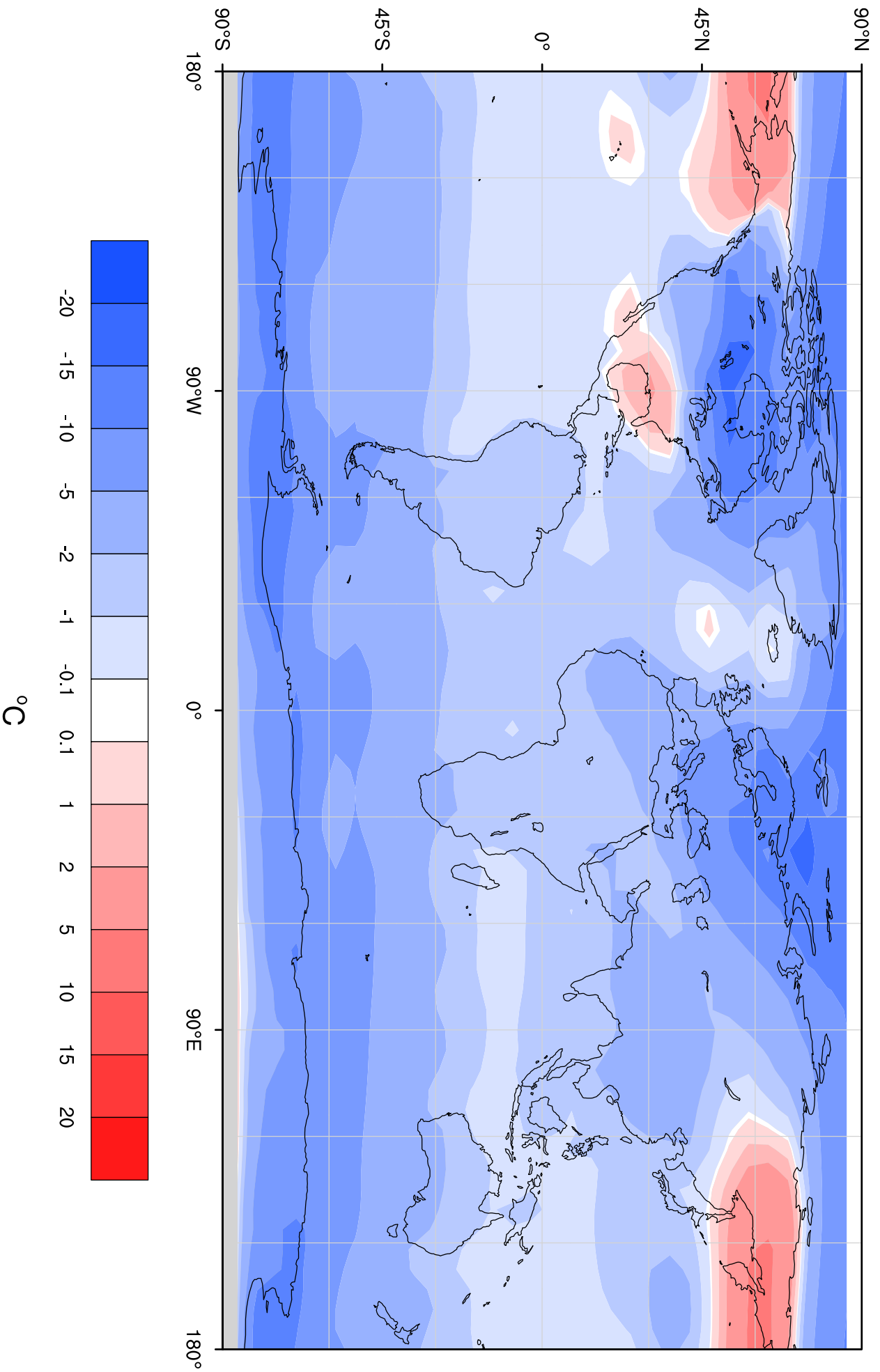
ECBILTCLIO JJA 2m Air Temperature (21K OA)

18 May 2005



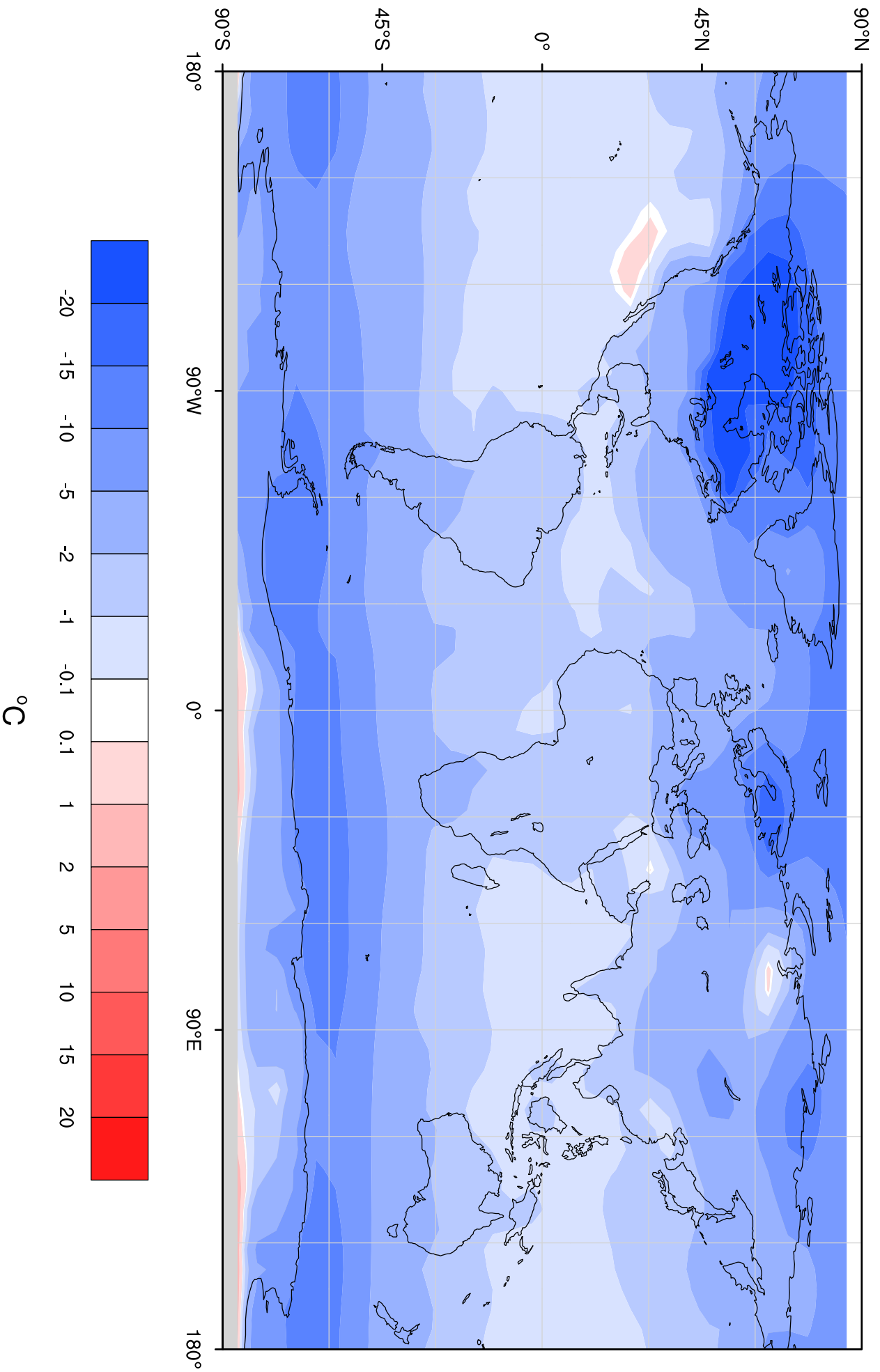
ECBILTCLIO DJF 2m Air Temperature (21K OA - 0K OA)

18 May 2005



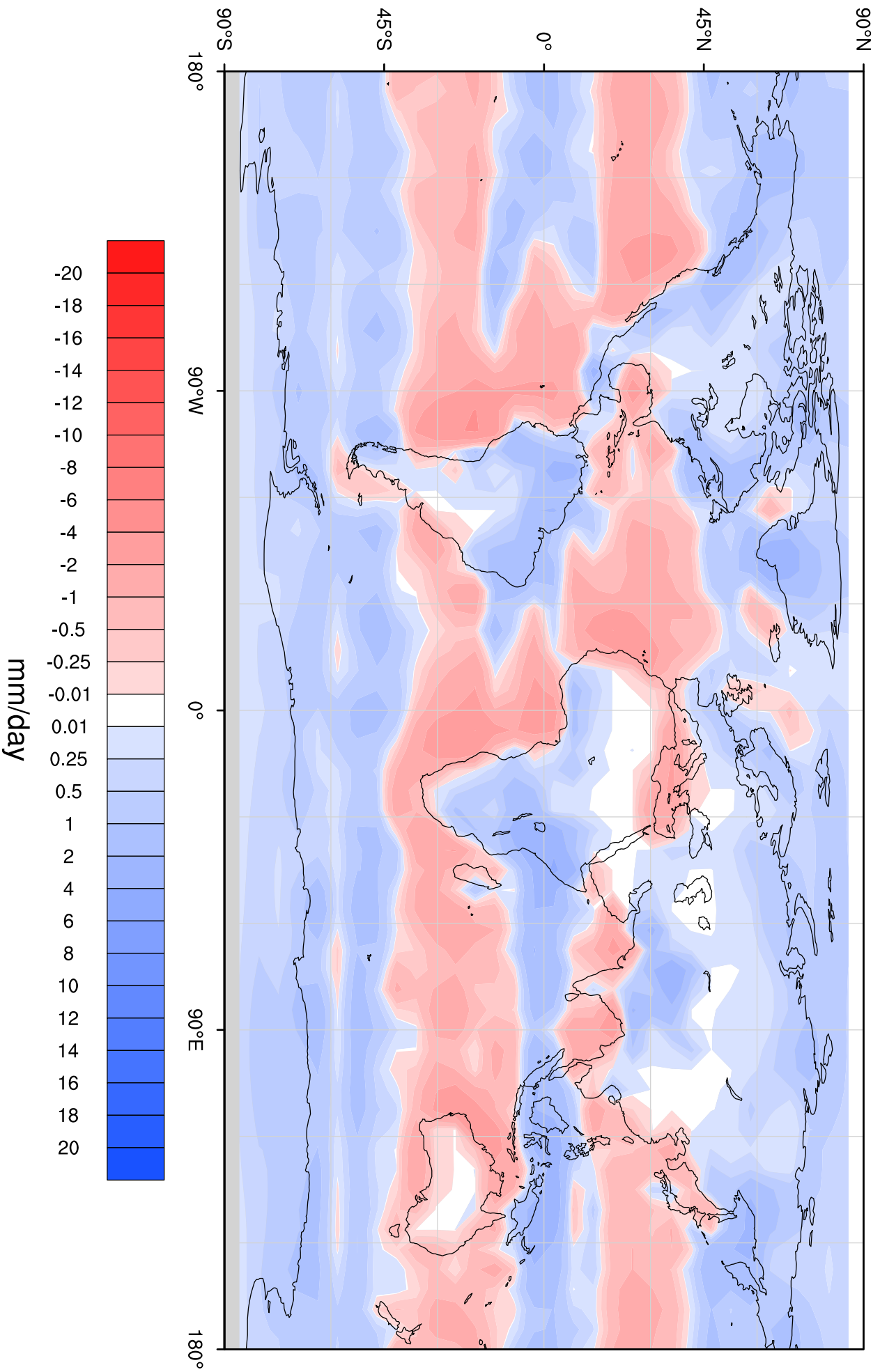
ECBILTCLIO JJA 2m Air Temperature (21K OA - 0K OA)

18 May 2005



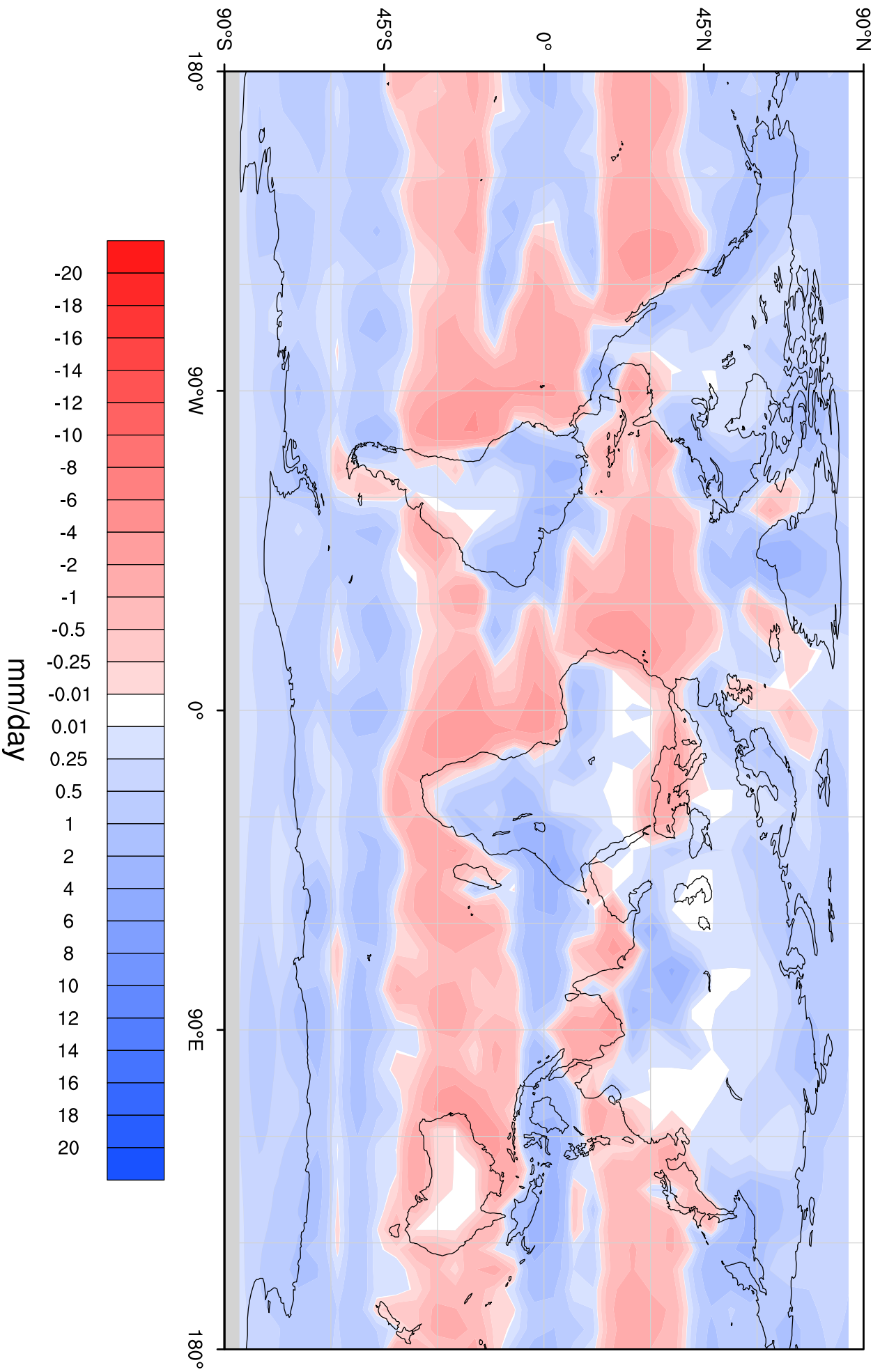
ECBILTCLIO Annual Precipitation Minus Evaporation (0K OAV)

18 May 2005



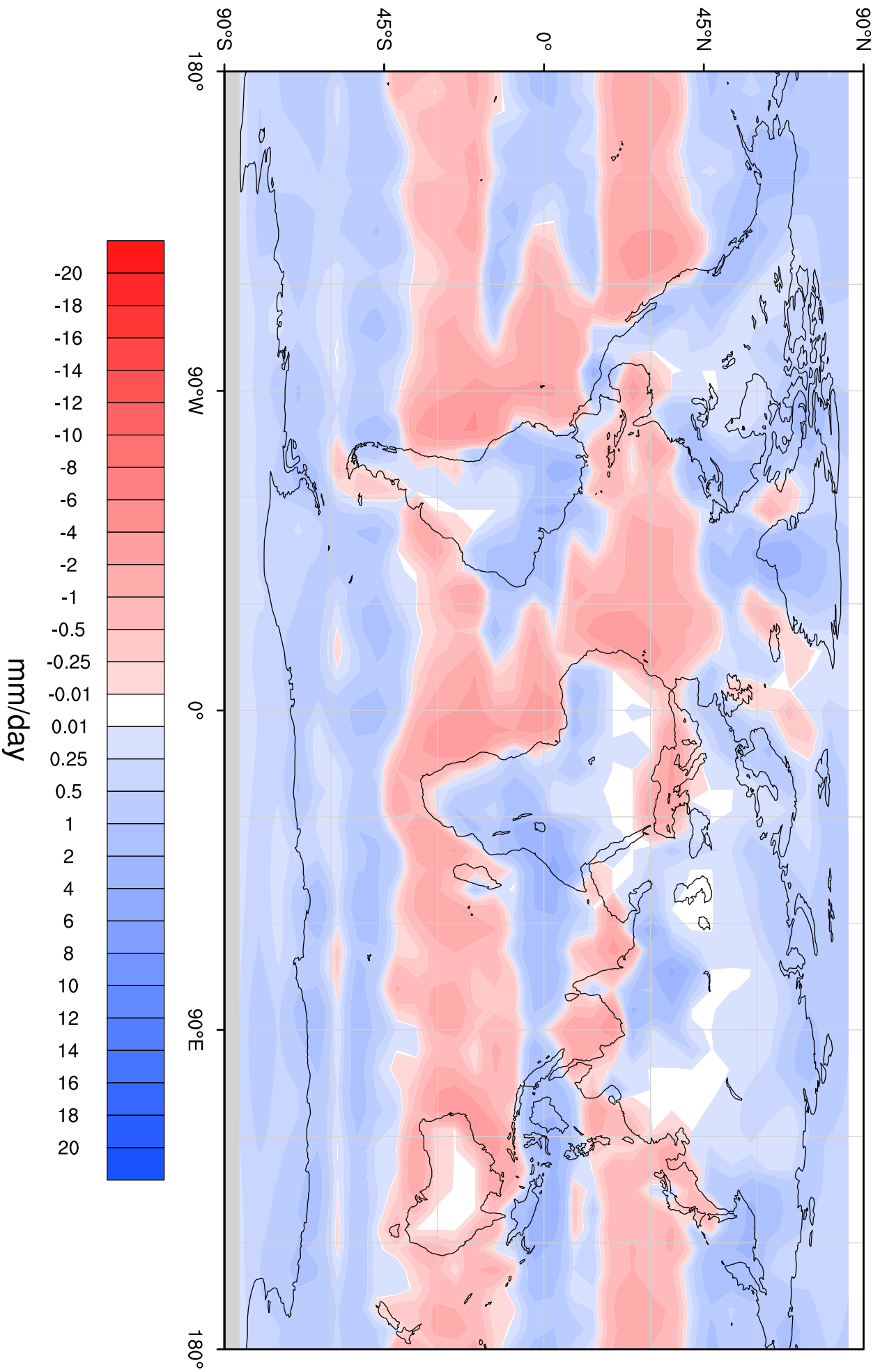
ECBILTCLIO Annual Precipitation Minus Evaporation (6K OA)

18 May 2005



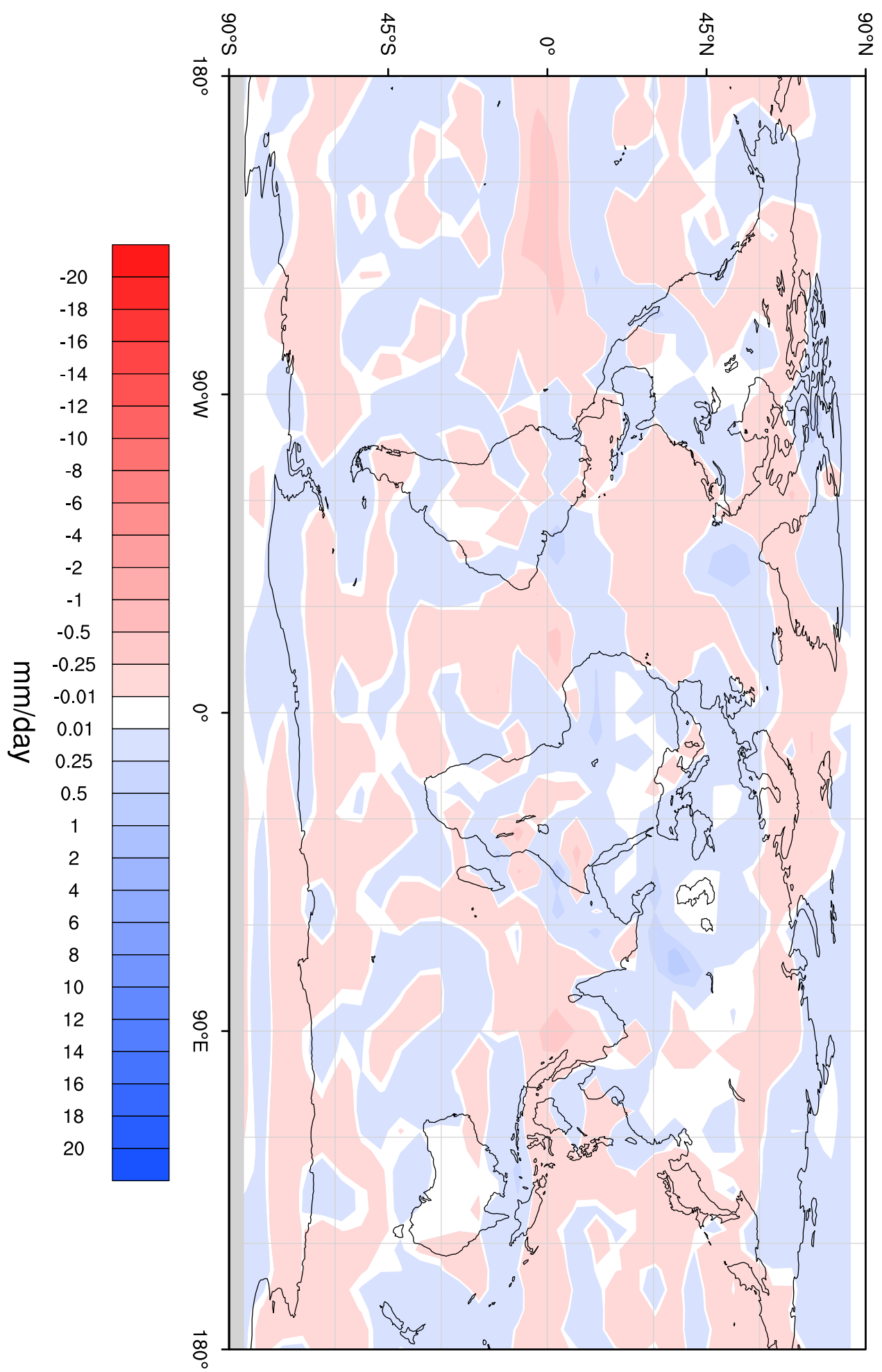
ECBILTCLIO Annual Precipitation Minus Evaporation (6K OAV)

18 May 2005



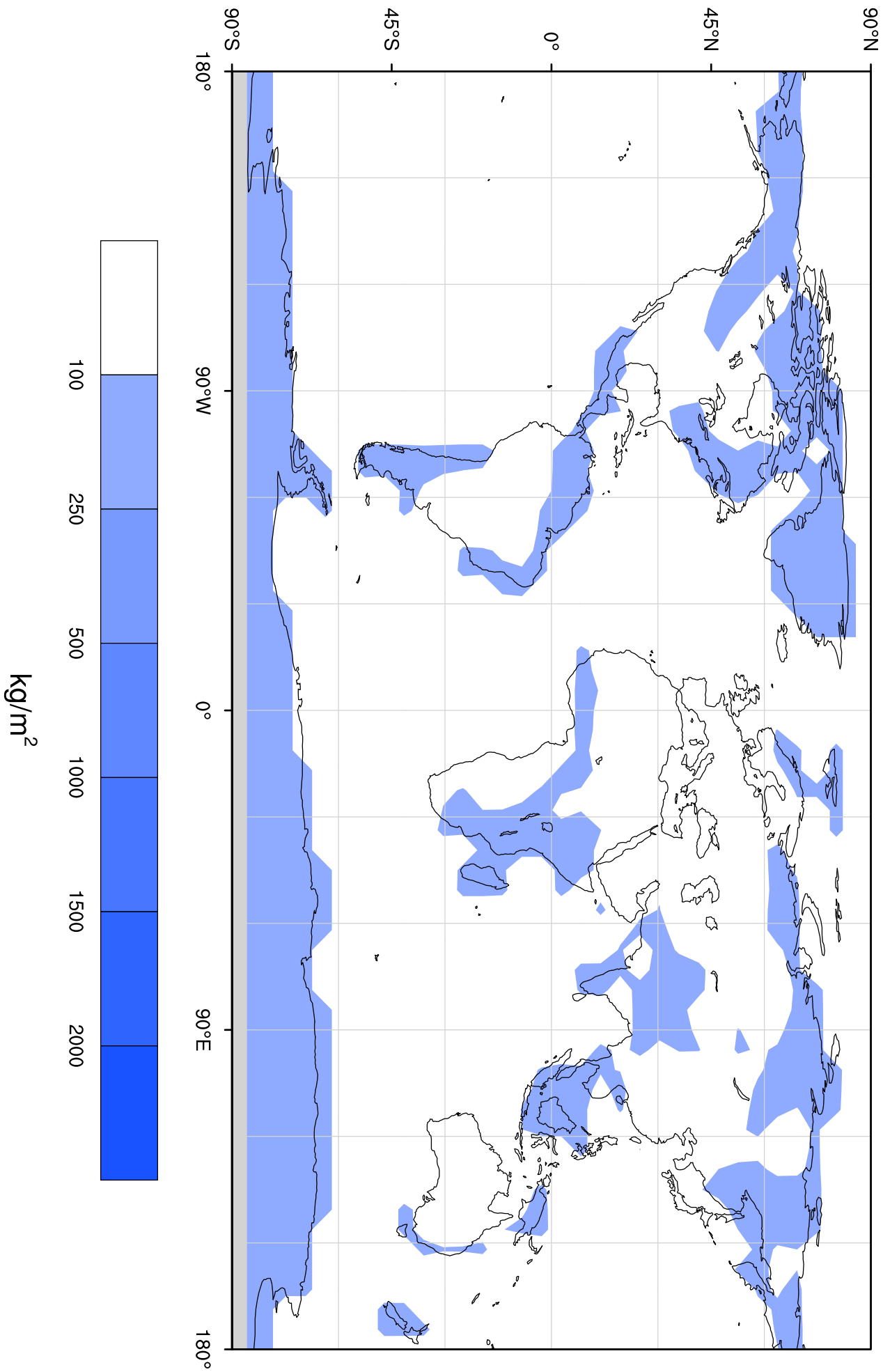
ECBILTCLIO Annual Precipitation Minus Evaporation (6K OAV - 0K OAV)

18 May 2005



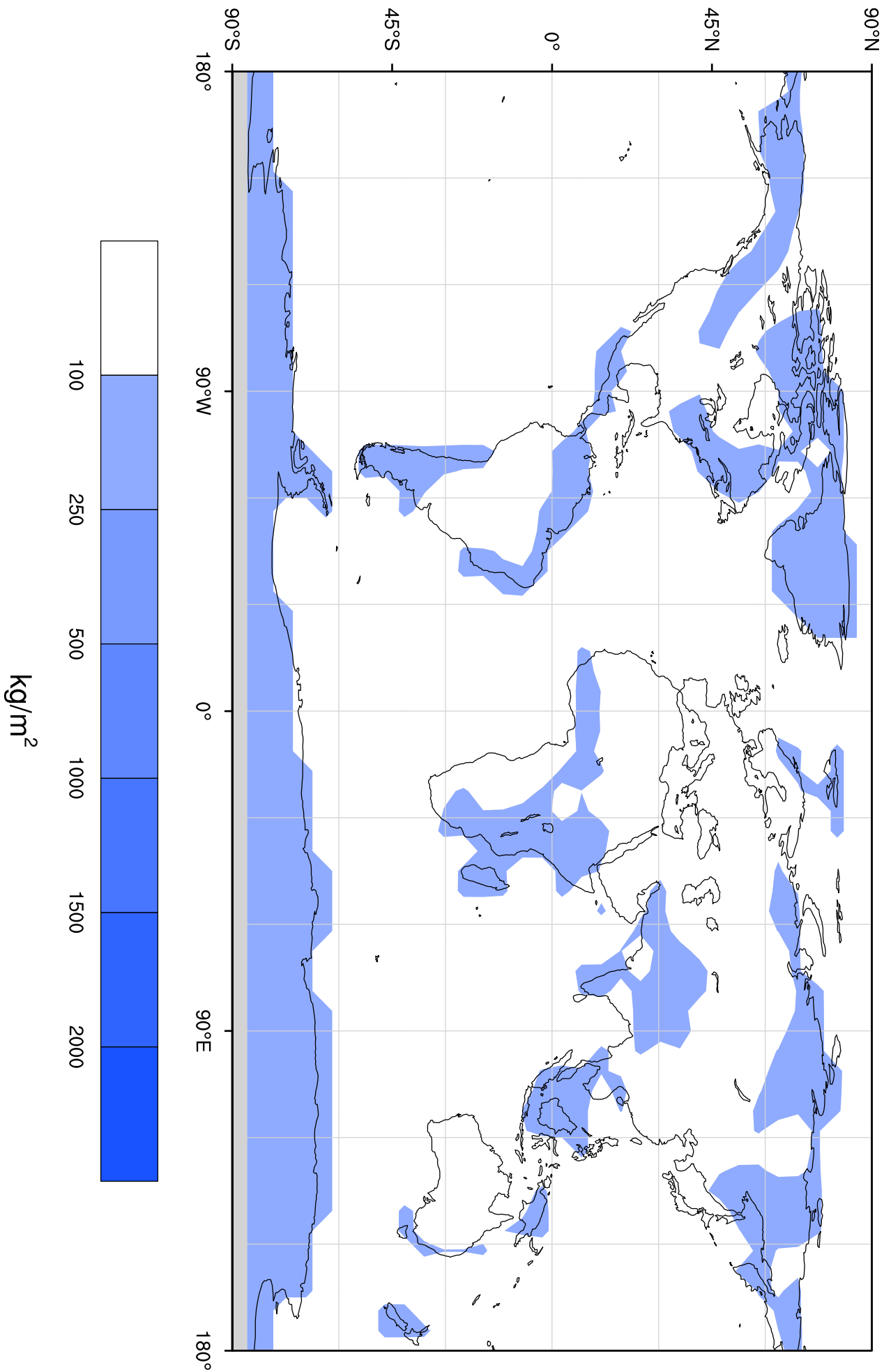
ECBILTCLIO JJA Soil Moisture (0K OAV)

18 May 2005



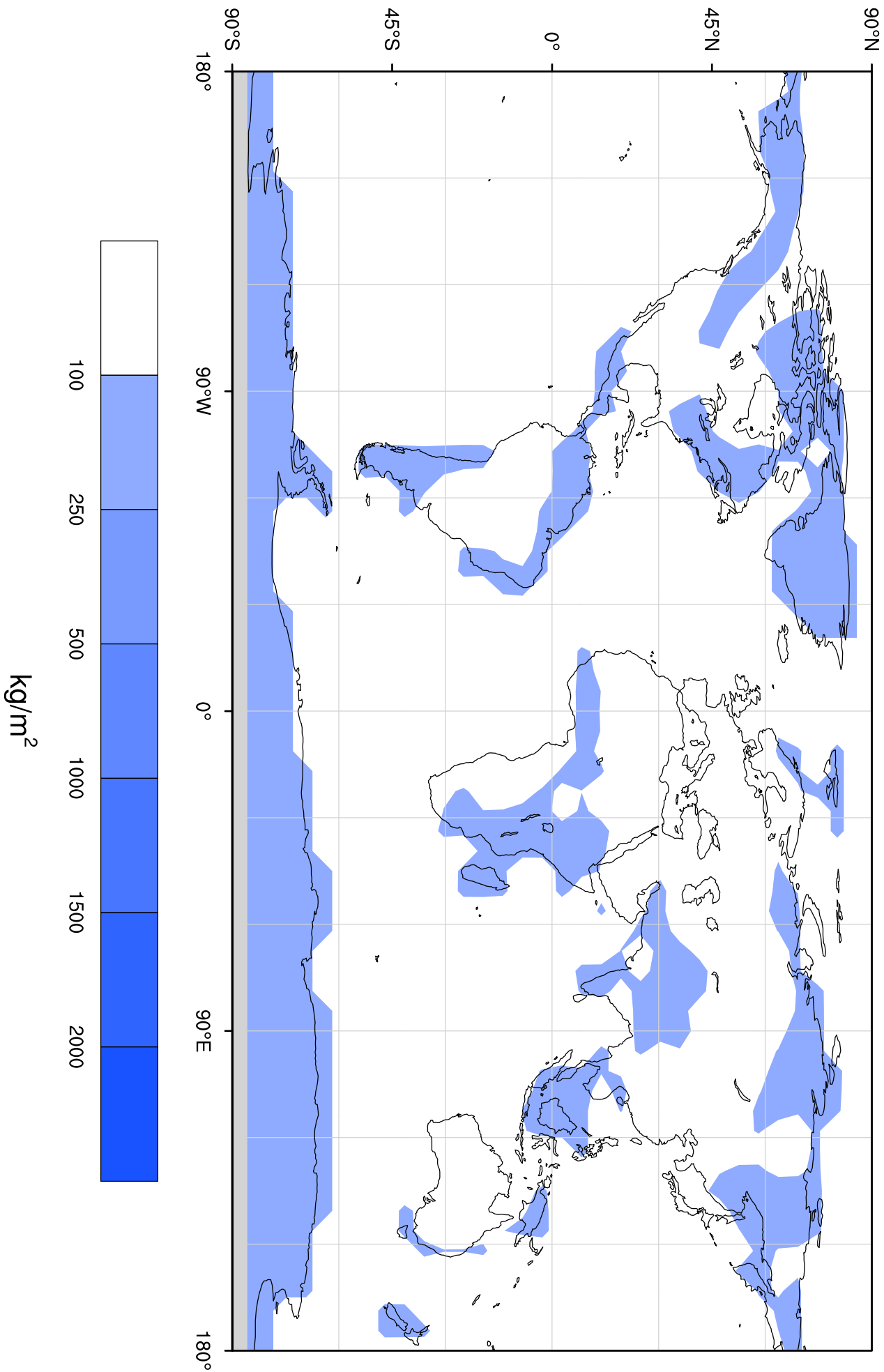
ECBILTCLIO JJA Soil Moisture (6K OA)

18 May 2005



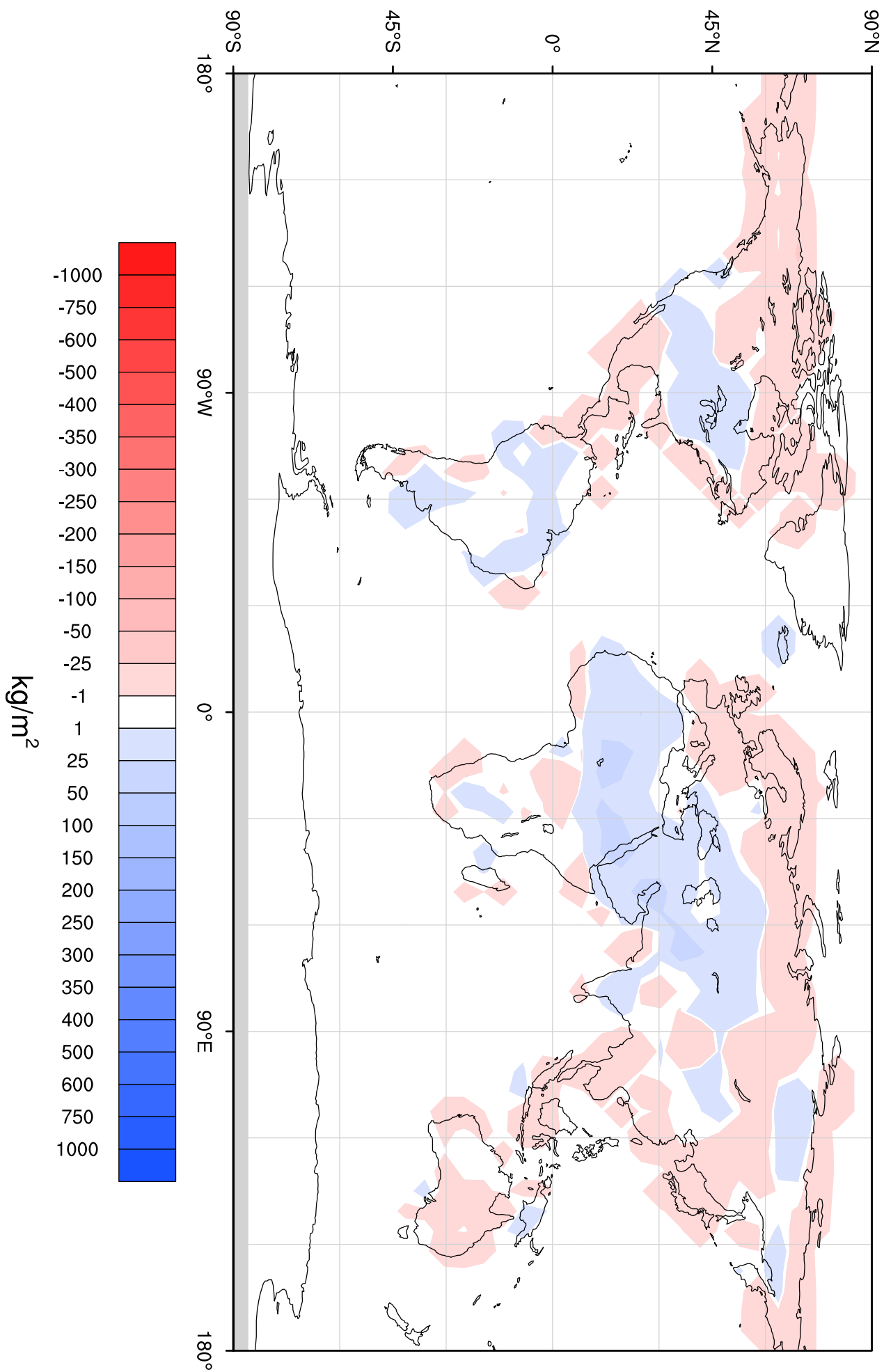
ECBILTCLIO JJA Soil Moisture (6K OAV)

18 May 2005



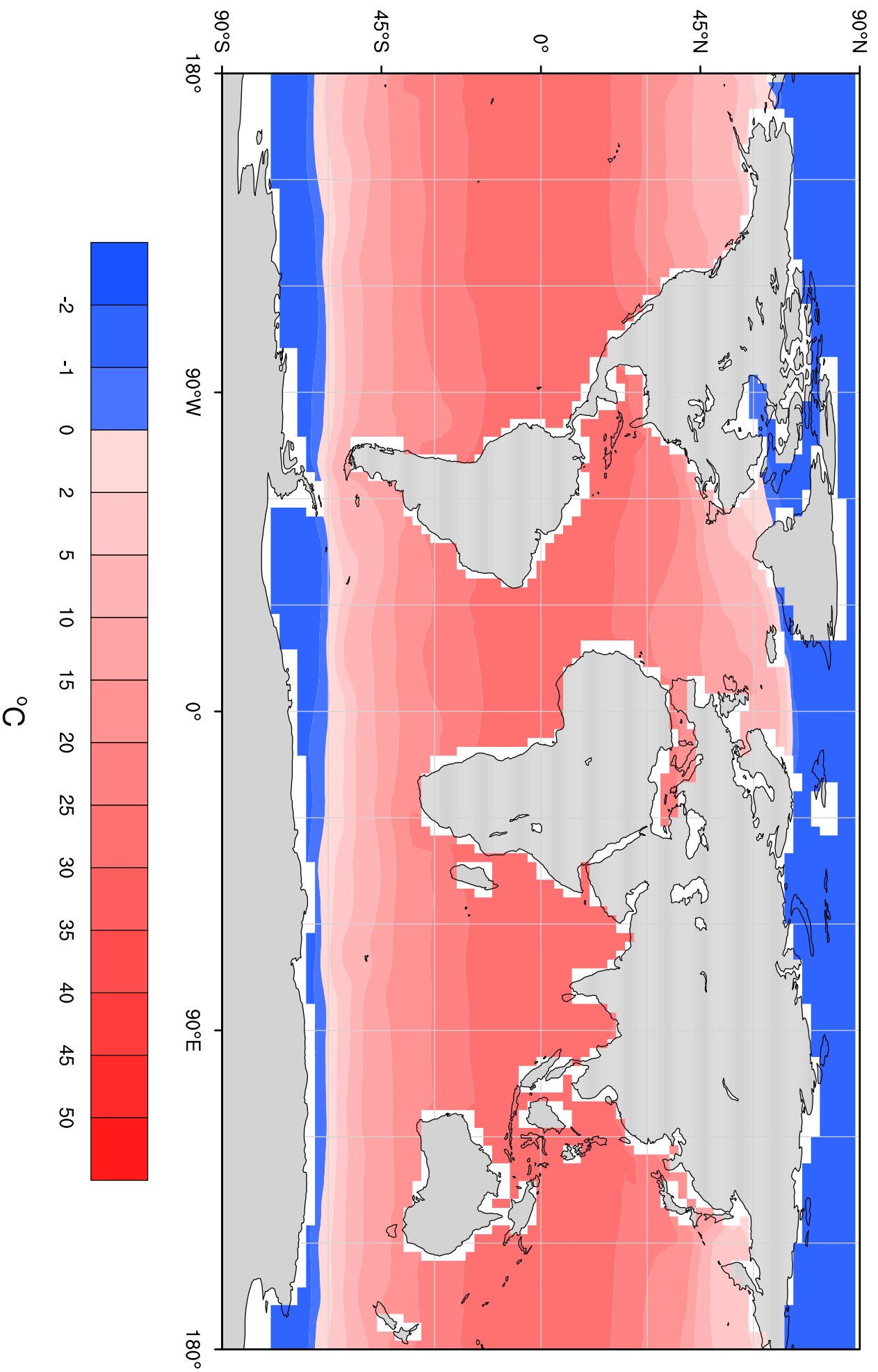
ECBILTCLIO JJA Soil Moisture (6K OAV - 0K OAV)

18 May 2005



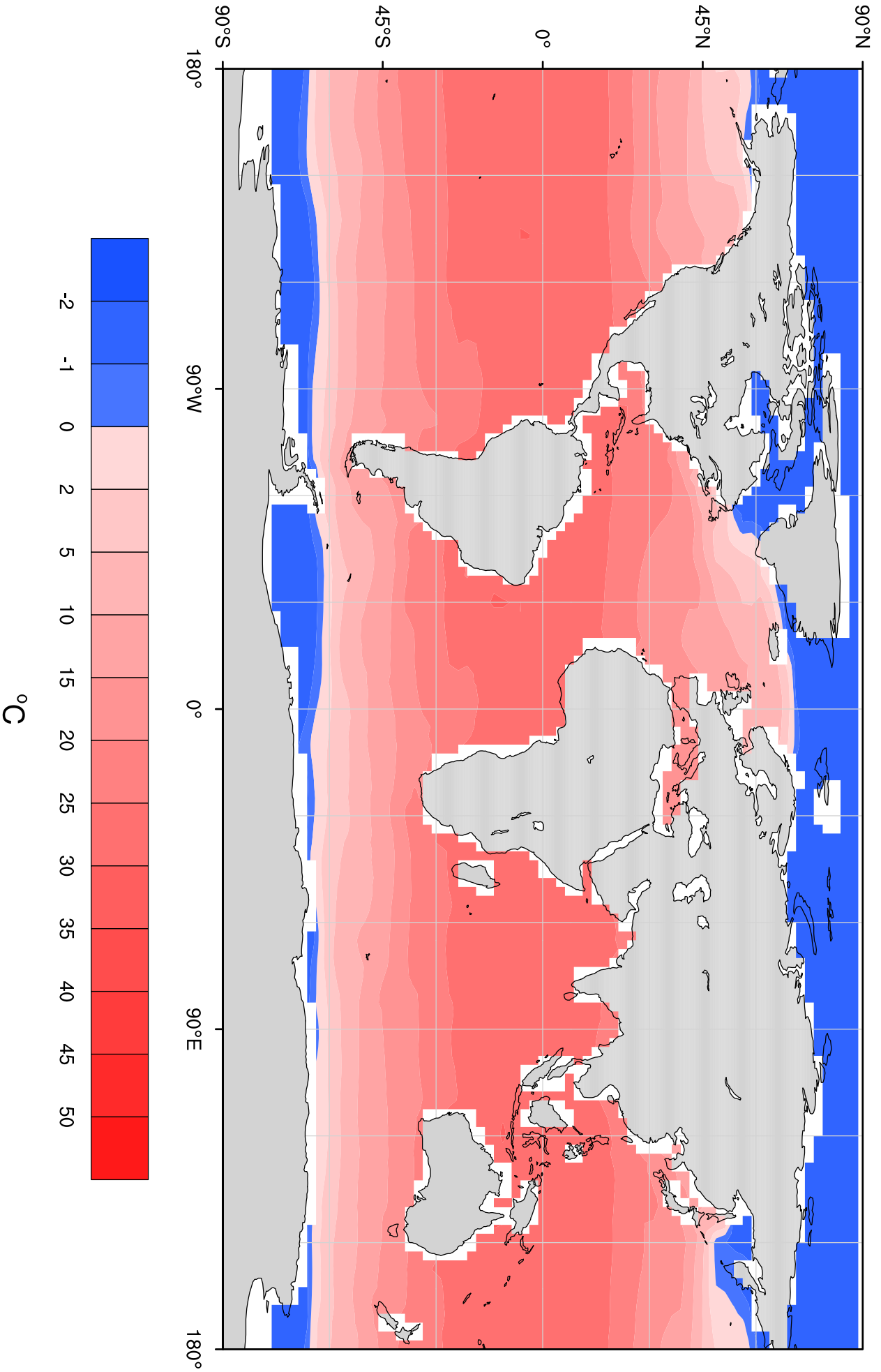
ECBILTCLIO Annual Sea Surface Temperature (0K OA)

18 May 2005



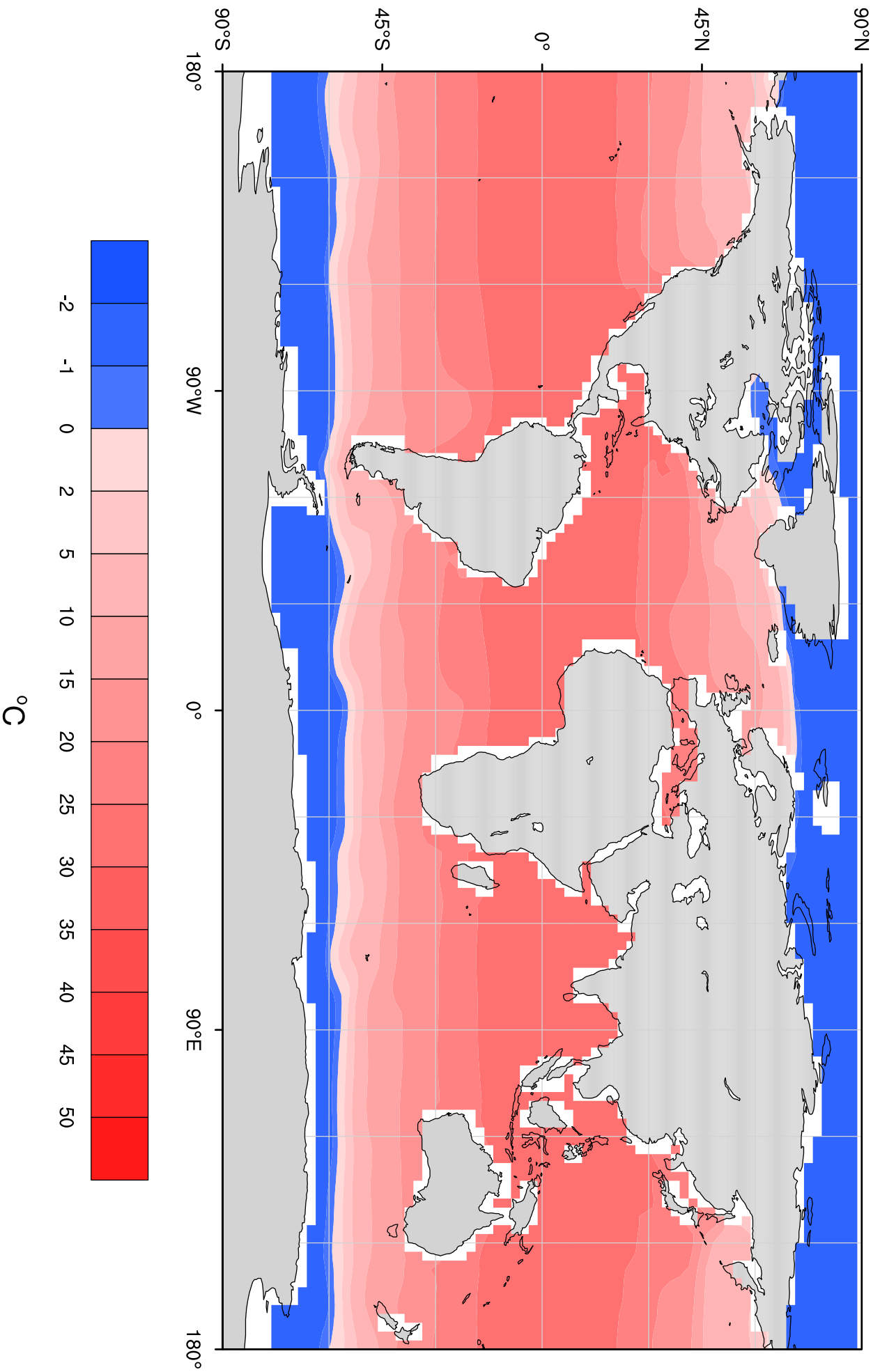
ECBILTCLIO DJF Sea Surface Temperature (0K OA)

18 May 2005



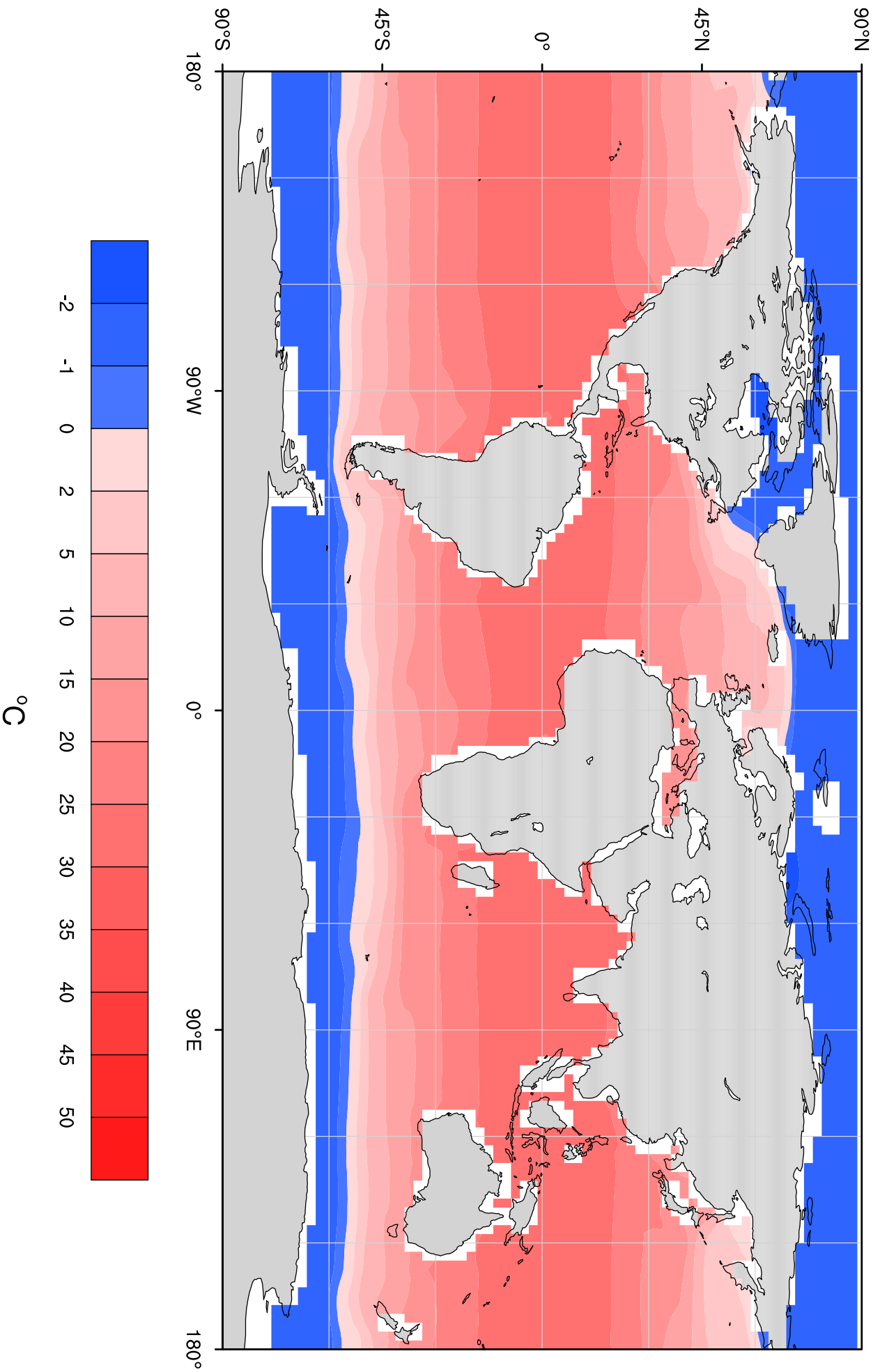
ECBILTCLIO JJA Sea Surface Temperature (0K OA)

18 May 2005



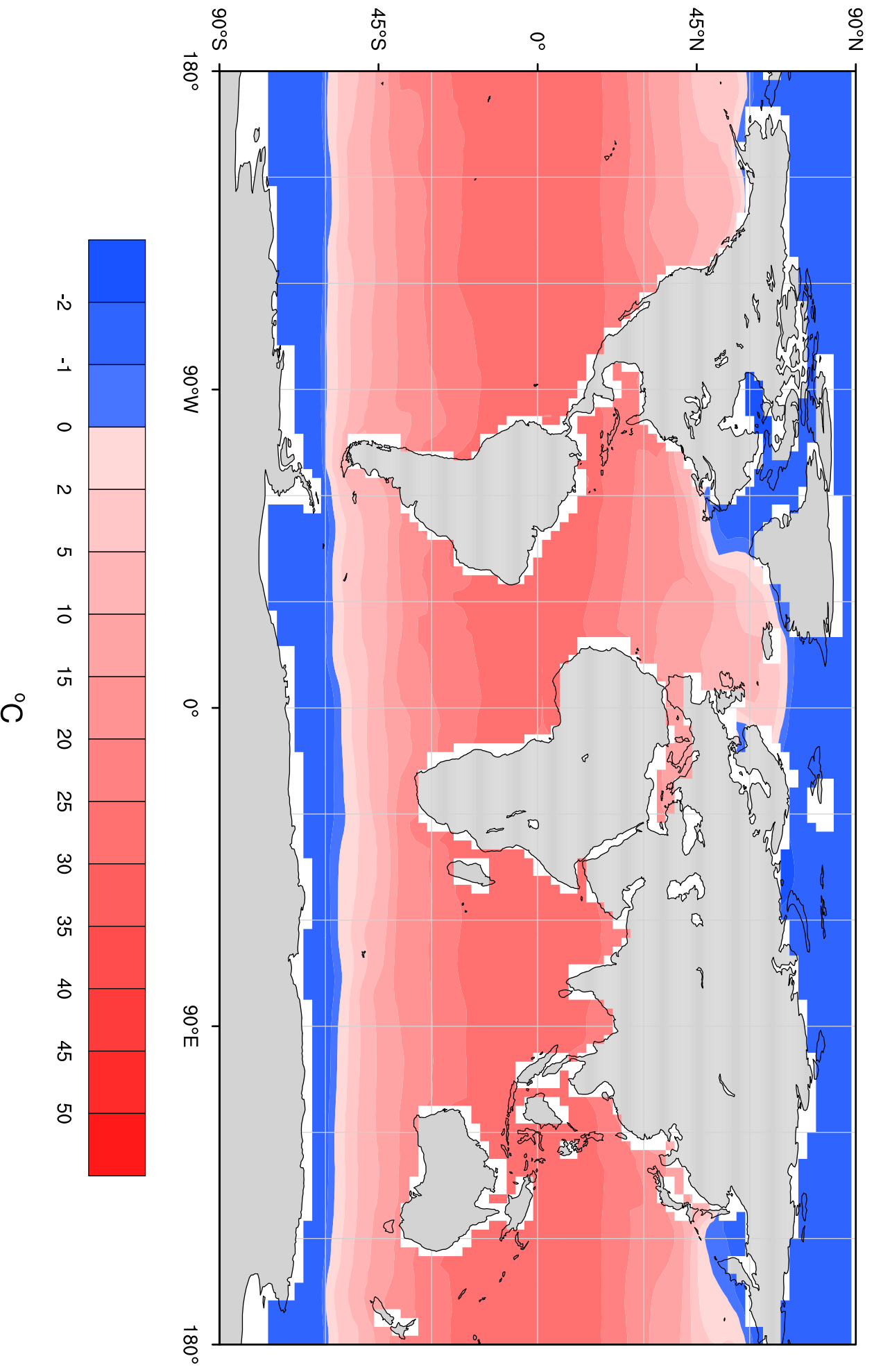
ECBILTCLIO Annual Sea Surface Temperature (21K OA)

18 May 2005



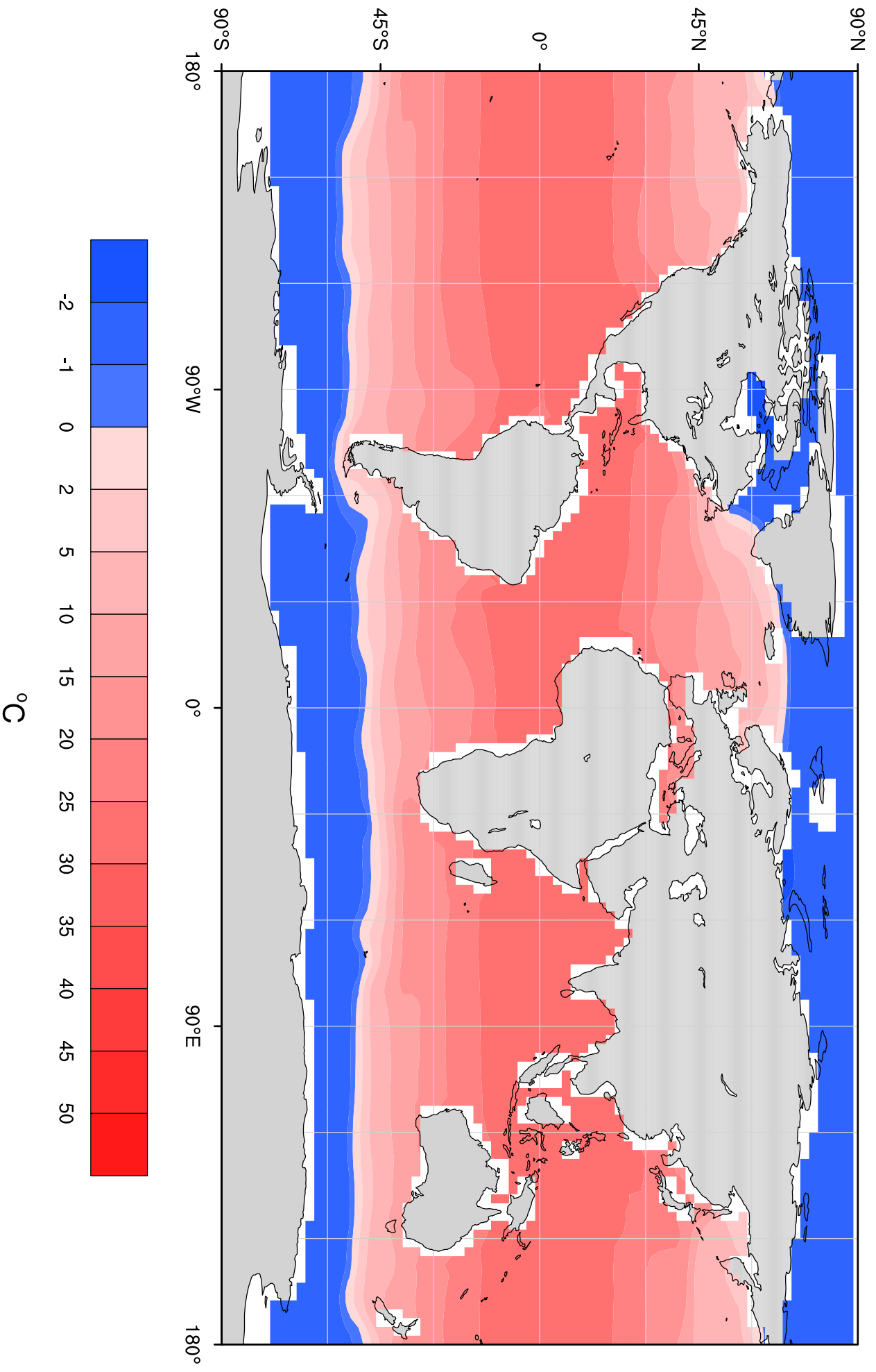
ECBILTCLIO DJF Sea Surface Temperature (21K OA)

18 May 2005



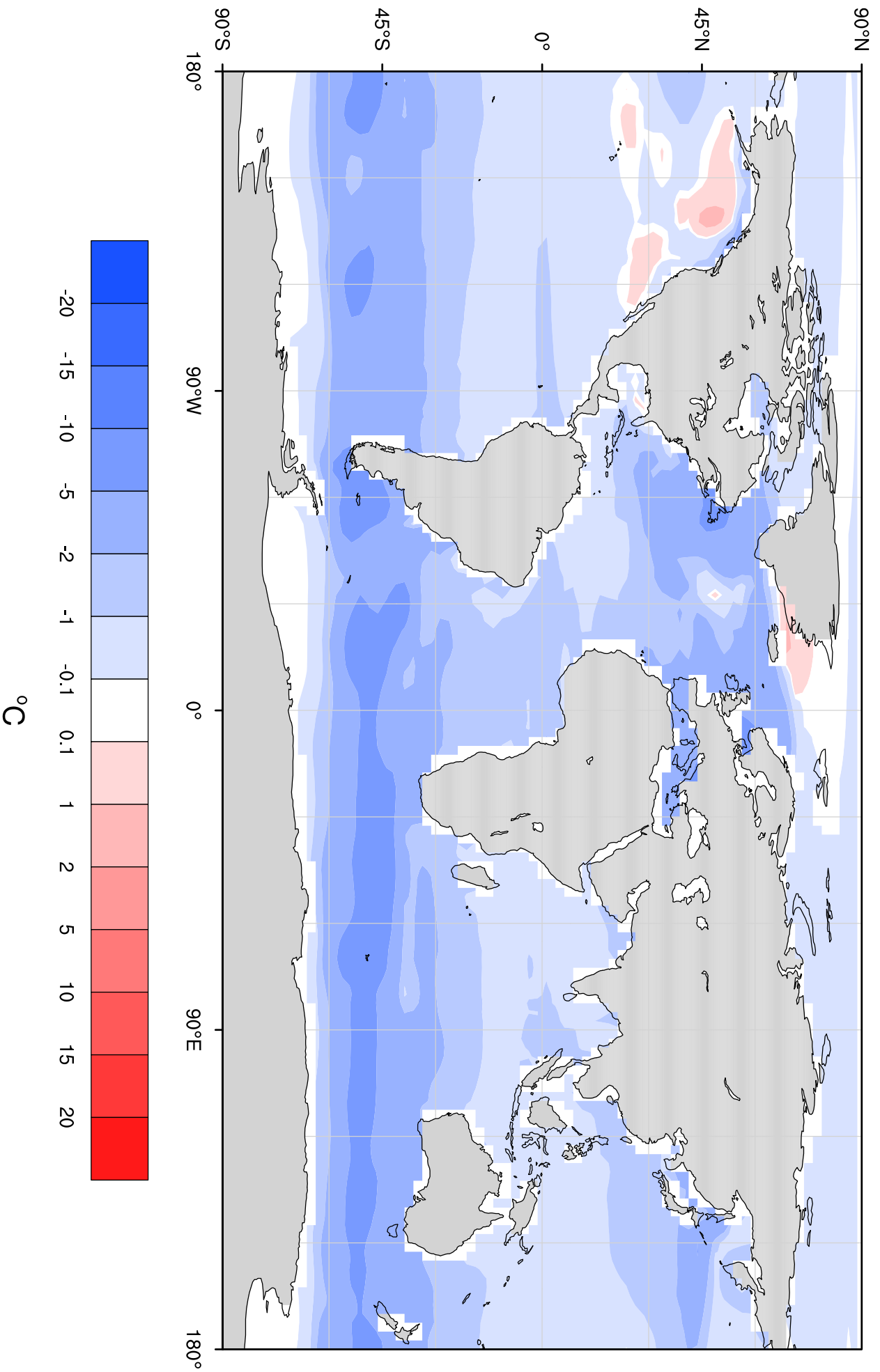
ECBILTCLIO JJA Sea Surface Temperature (21K OA)

18 May 2005



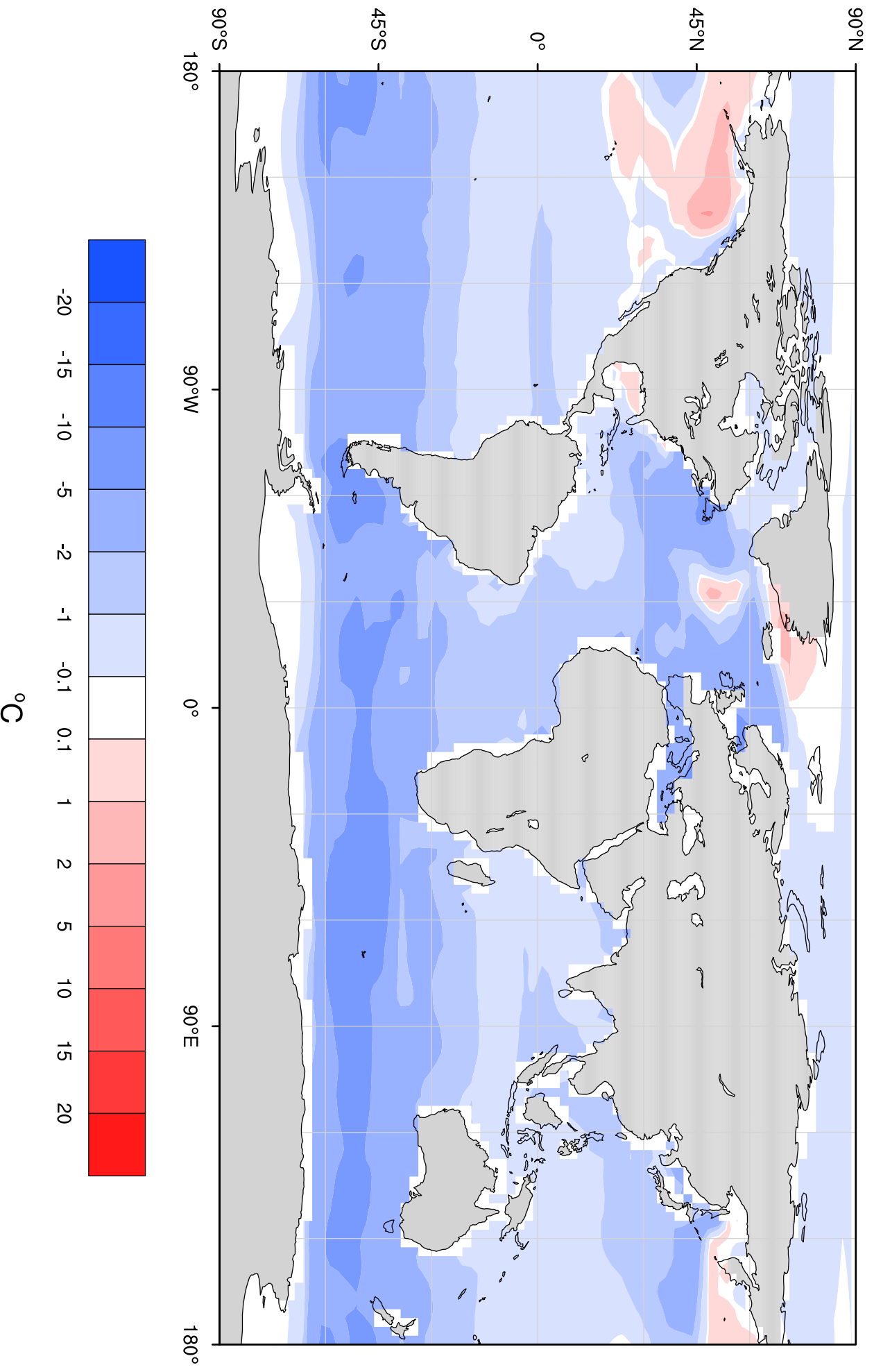
ECBILTCLIO Annual Sea Surface Temperature (21K OA - 0K OA)

18 May 2005



ECBILTCLIO DJF Sea Surface Temperature (21K OA - 0K OA)

18 May 2005



ECBILTCLIO JJA Sea Surface Temperature (21K OA - 0K OA)

18 May 2005

